











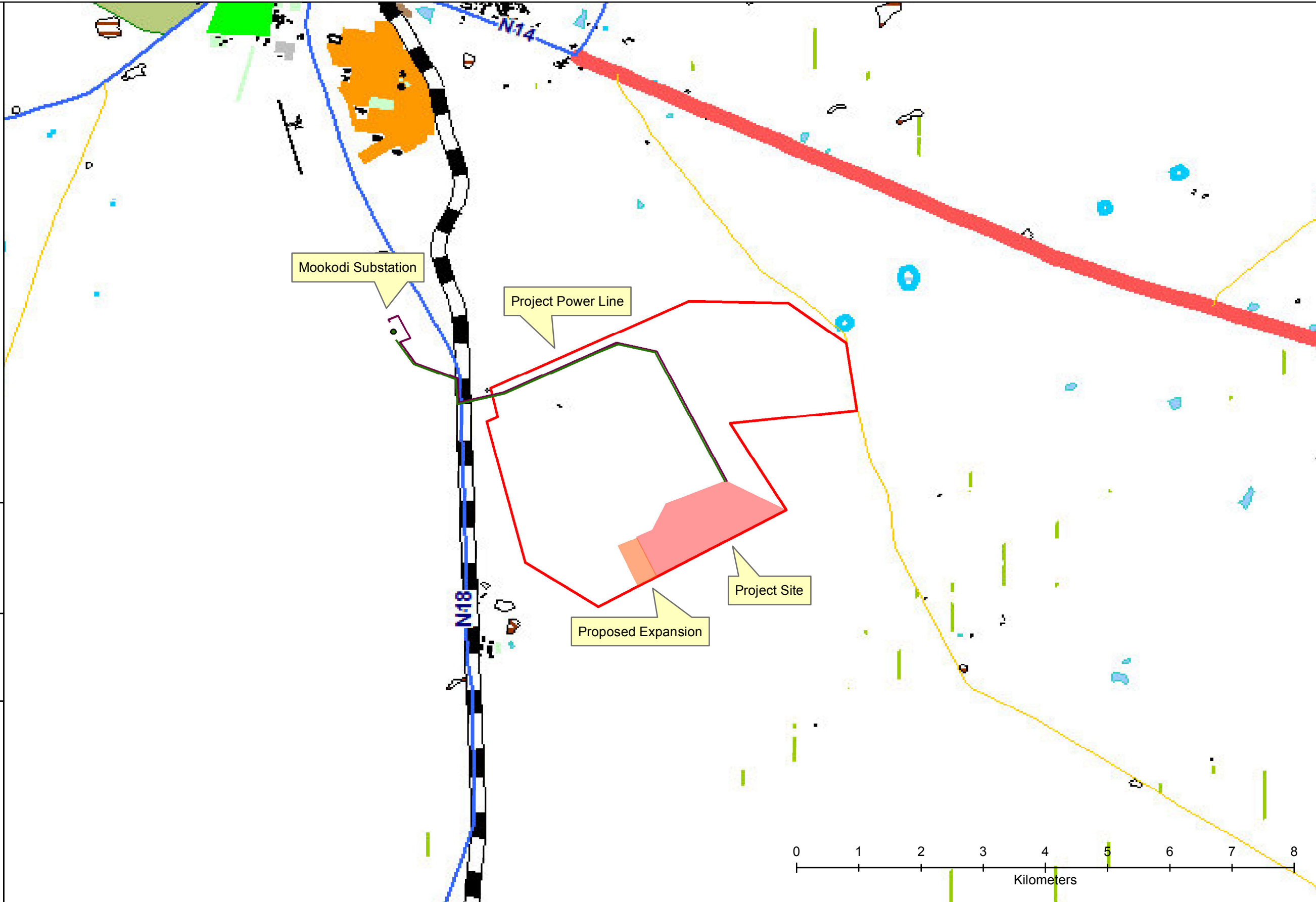
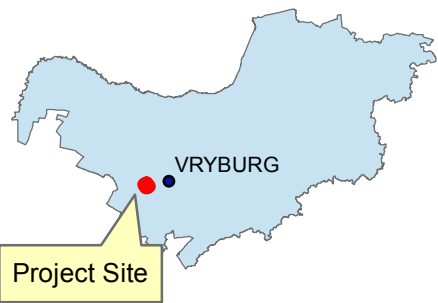


Legend

-  Waterloo Line
-  Revised Proposal
-  Mookodi Substation
-  Project site
-  Proposed Expansion
-  Waterloo
-  National Roads
-  Main Roads
-  Local Municipalities
-  Cultivated Land
-  Non-perennial pan



**NORTH WEST PROVINCE
LOCALITY MAP**



**LOCALITY MAP: THE PROPOSED EXPANSION OF THE WATERLOO SOLAR PARK, NEAR VRYBURG,
NORTH WEST PROVINCE.**



ENVIRONAMICS

Adapted from the 1:50 000 Topographical Maps

GPS:
27° 01' 35.68"S
24° 46' 59.80"E

Project Nr.
2016-03