











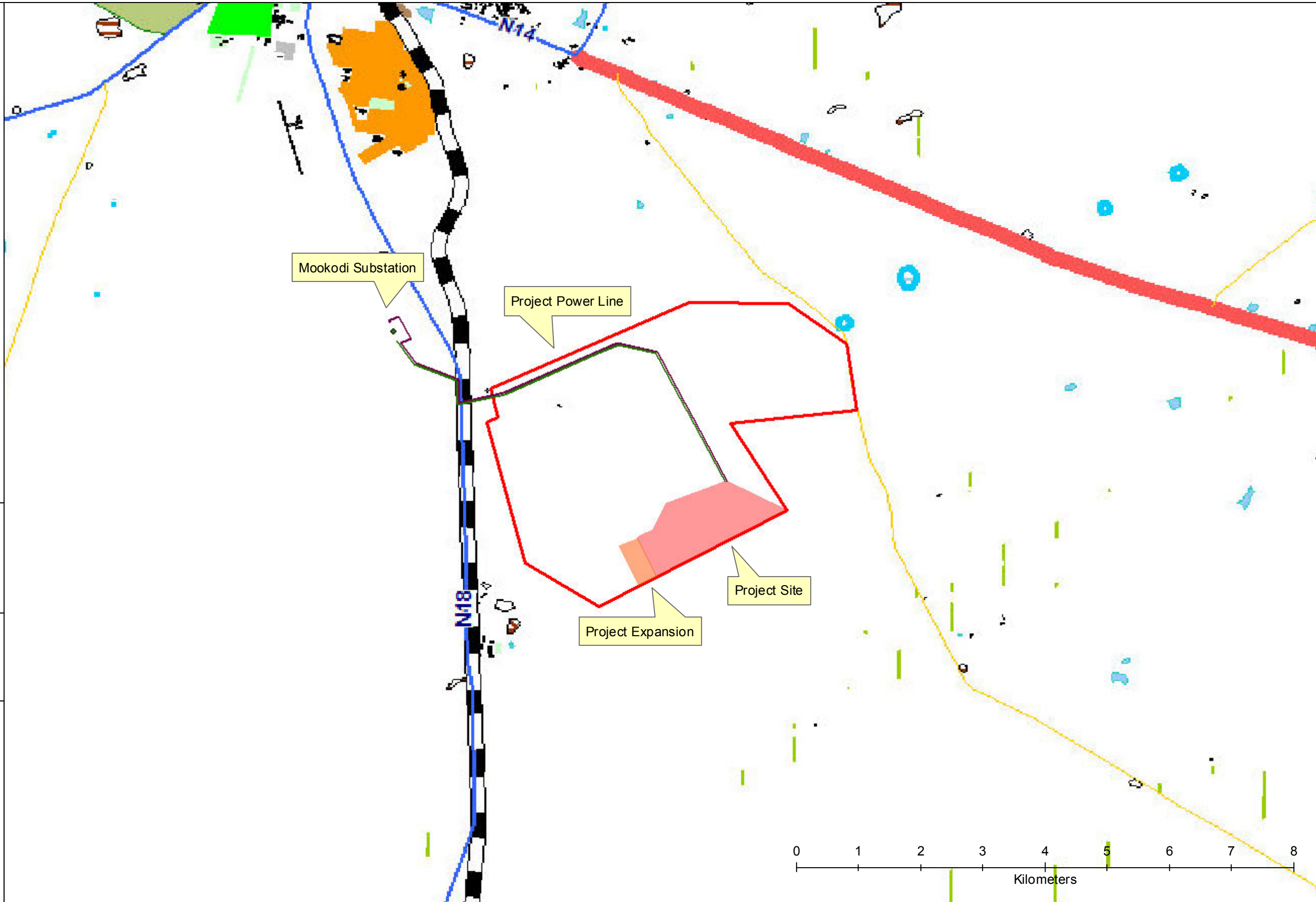
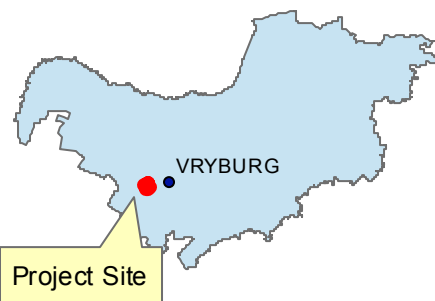


**Legend**

-  Waterloo Line
-  Revised Proposal
-  Mookodi Substation
-  Project site
-  Project Expansion
-  Waterloo
-  National Roads
-  Main Roads
-  Local Municipalities
-  Cultivated Land
-  Non-perennial pan



**NORTH WEST PROVINCE  
LOCALITY MAP**



**LOCALITY MAP: THE PROPOSED POWER LINE AS PART OF THE WATERLOO SOLAR ENERGY FACILITY,  
NEAR VRYBURG, NORTH WEST PROVINCE.**



Adapted from the 1:50 000 Topographical Maps

GPS:  
27° 01' 35.68"S  
24° 46' 59.80"E

Project Nr.  
2015-34