
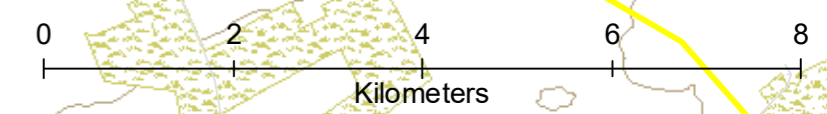
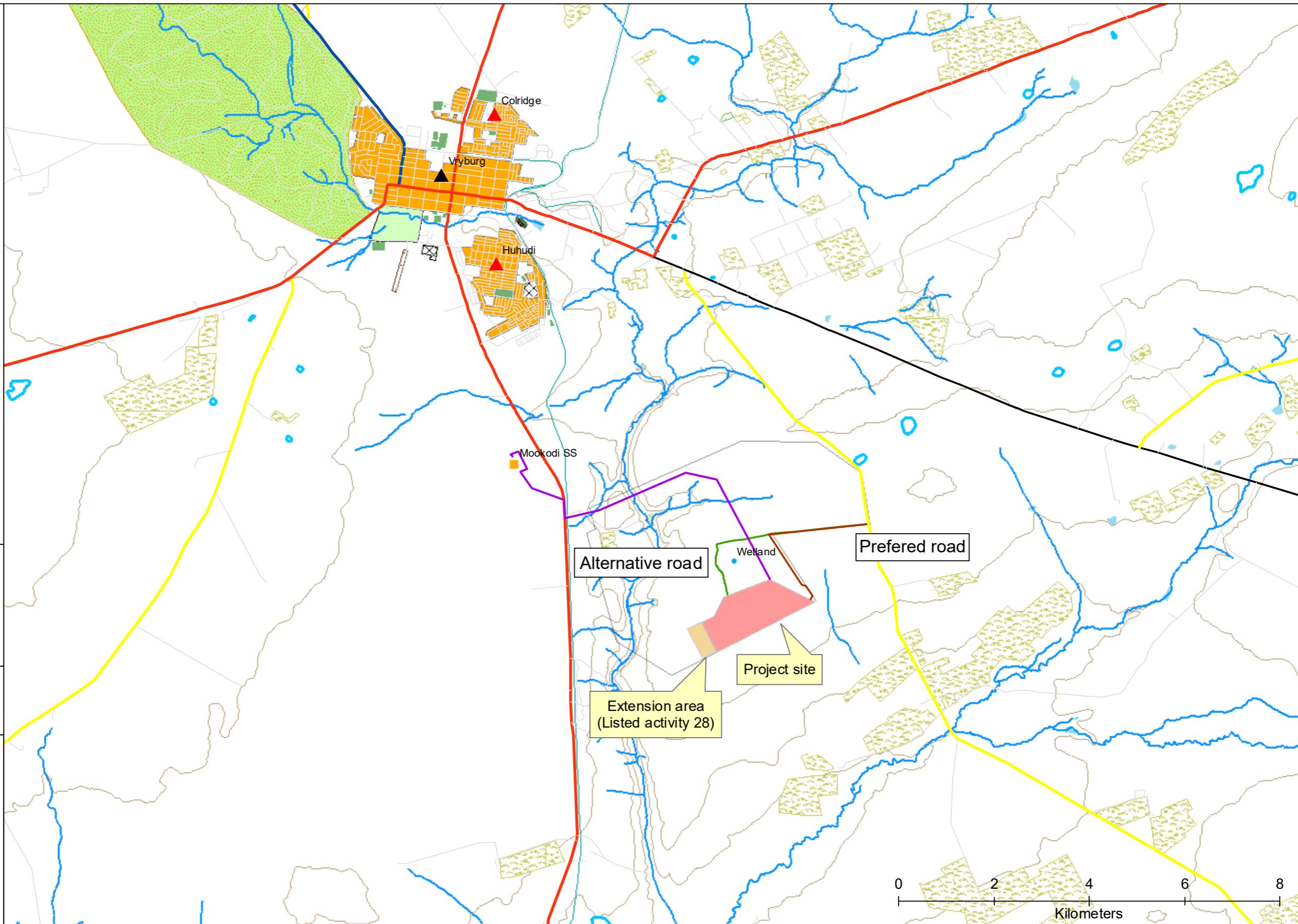


**Legend**

- ▲ Vryburg
- ▲ Towns
- National route
- Main road
- Secondary road
- Arterial route
- Other access
- Preferred access route
- Alternative access route
- Mookodi SS
- Wetland
- Project Power line
- Main site
- Waterloo 992
- Waterloo Expansion
- River
- Marsh vlei
- Non-Perennial pan
- Cultivated land
- Conservation
- 20m Contours



**NORTH WEST PROVINCE LOCALITY MAP**



**LOCALITY MAP: ACCESS ROAD AS PART OF THE WATERLOO PHOTOVOLTAIC SOLAR ENERGY FACILITY NEAR VRYBURG, NORTH WEST PROVINCE.**



Adapted from the 1:50 000 Topographical Maps

GPS:  
27° 01' 35.68"S  
24° 46' 59.80"E

Project Nr.  
2017-03