
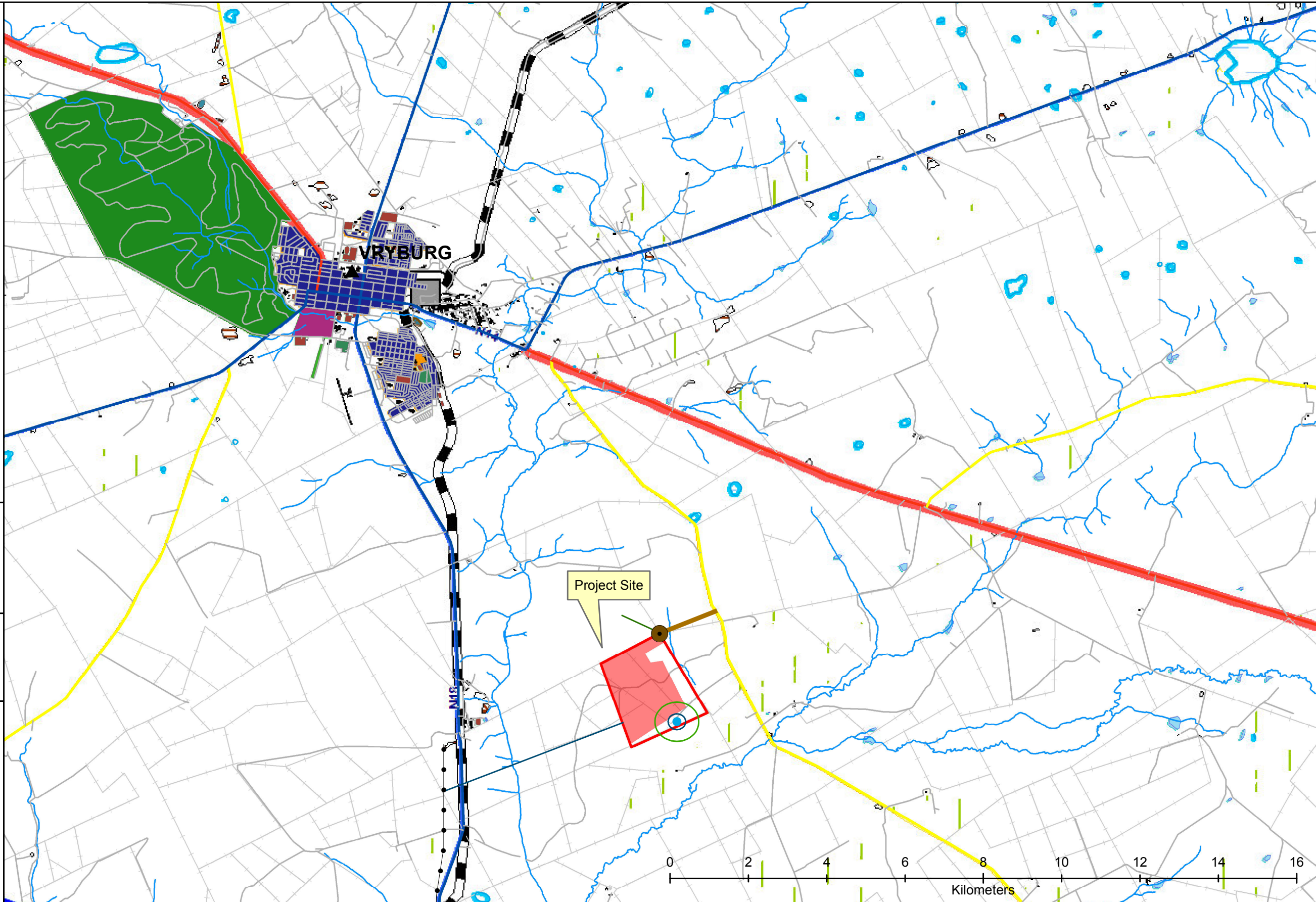
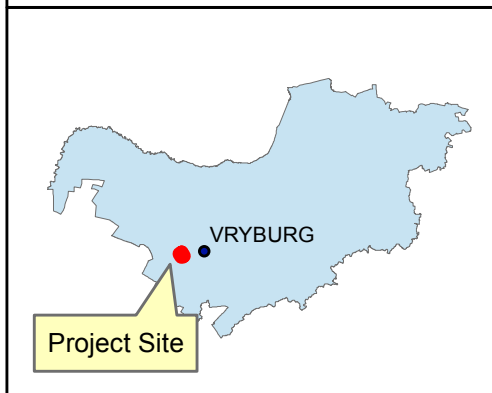


- Legend**
- ▲ Vryburg
 - Line connection 1
 - Line connection 2
 - Access Road
 - Access Point
 - Possible pan
 - 200m buffer
 - 500m buffer
 - Farm Portion
 - Proposed site
 - Mookodi-Magopela line
 - Main Road
 - National Route
 - Other Access
 - Secondary Road
 - River
 - Dam
 - Large Reservoir
 - Non-Perennial Pan
 - Perennial Pan
 - Purification Plant
 - Conservation
 - Fence



NORTH WEST PROVINCE LOCALITY MAP



LOCALITY MAP: THE PROPOSED GAMMA SOLAR POWER PLANT NEAR VRYBURG, NORTH WEST PROVINCE.



Adapted from the 1:50 000 Topographical Maps

GPS:
27° 00' 21.92"S
24° 41' 00.53"E

Project Nr.
2015-27