
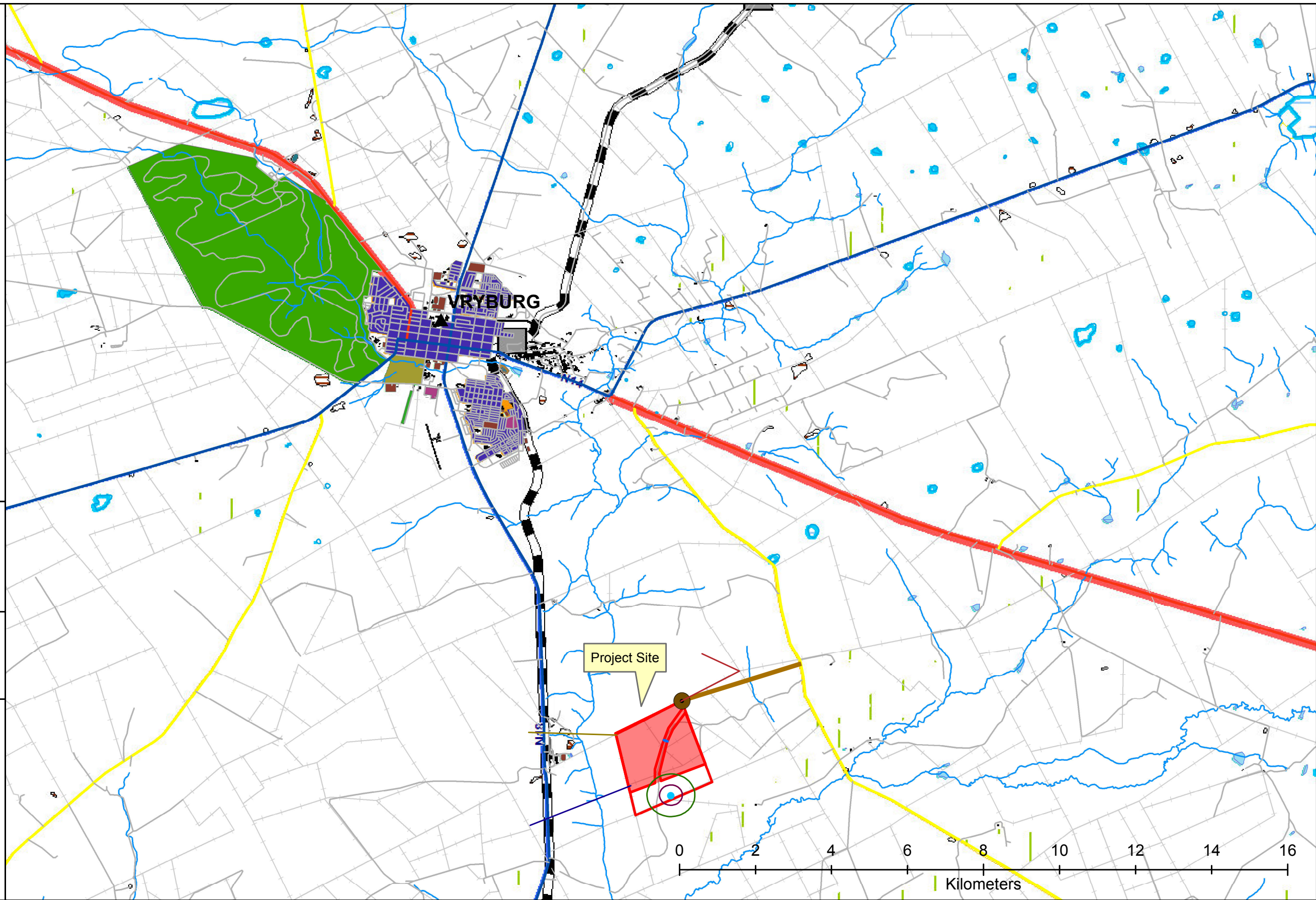
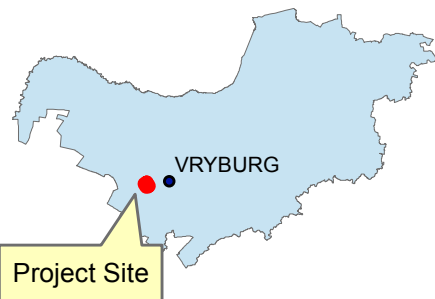


**Legend**

- ▲ Vryburg
- Line connection 1
- Line connection 2
- Line connection 3
- Stream
- Pan
- 200m buffer
- 500m buffer
- Access Point
- Access Road
- Proposed Site
- Farm Portion
- Main Road
- National Route
- Other Access
- Secondary Road
- River
- Dam
- Large Reservoir
- Non-Perennial Pan
- Purification Plant
- Conservation
- Fence



**NORTH WEST PROVINCE  
LOCALITY MAP**



**LOCALITY MAP: THE PROPOSED KHUBU SOLAR POWER PLANT NEAR VRYBURG, NORTH WEST PROVINCE.**



Adapted from the 1:50 000 Topographical Maps

GPS:  
27° 03' 23.37"S  
24° 46' 58.32"E

Project Nr.  
2015-26