
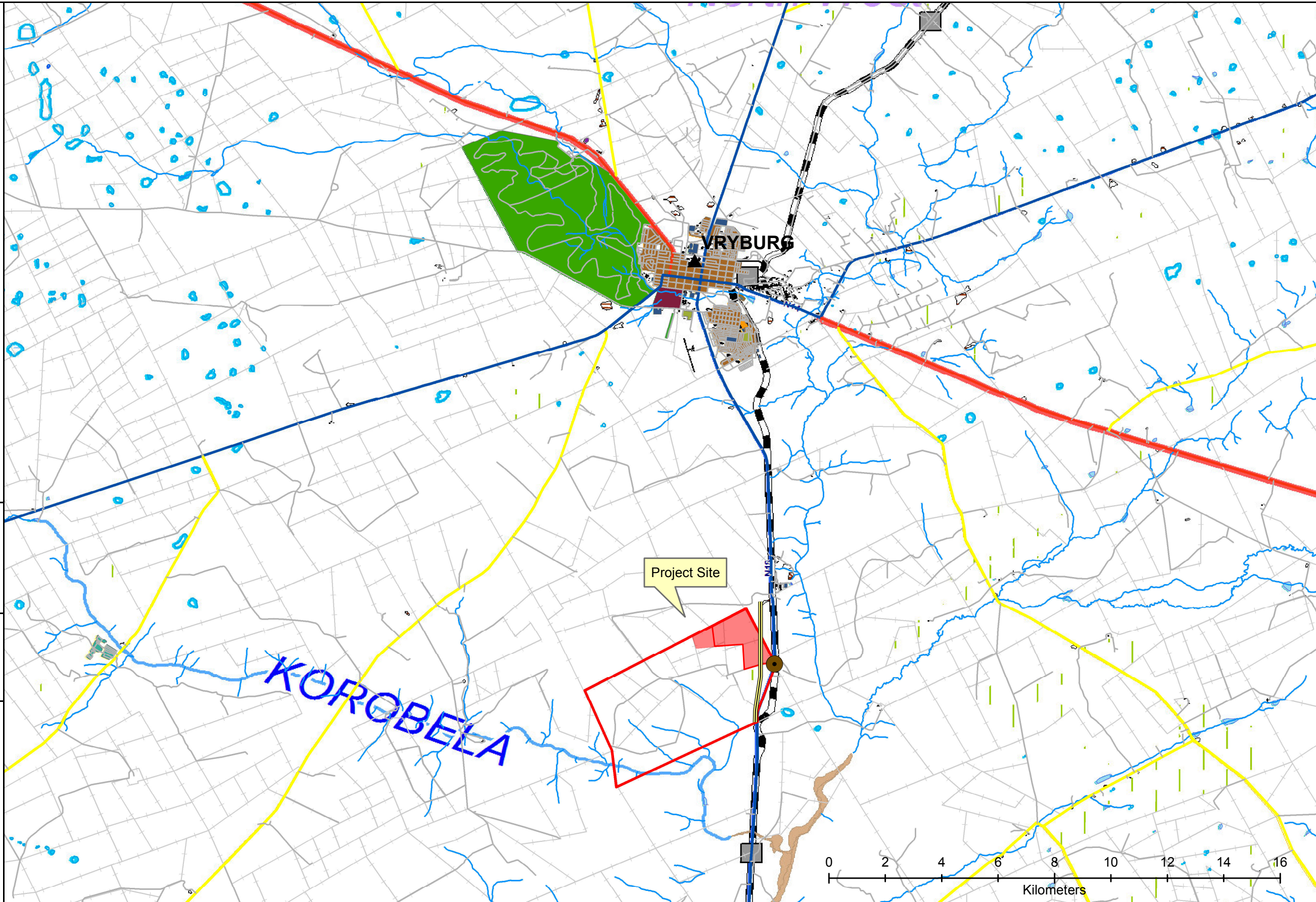
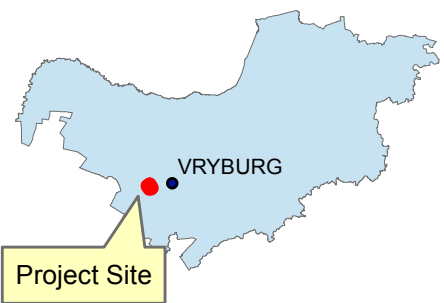


Legend

- ▲ Vryburg
- Access Point
- Ganyesa line
- Proposed Site
- Farm Portion
- Main Road
- National Route
- Other Access
- Secondary Road
- River
- Dam
- Large Reservoir
- Marsh Vlei
- Non-Perennial Pan
- Perennial Pan
- Purification Plant
- Conservation
- Fence



NORTH WEST PROVINCE LOCALITY MAP



LOCALITY MAP: THE PROPOSED PROTEA SOLAR POWER PLANT NEAR VRYBURG, NORTH WEST PROVINCE.



Adapted from the 1:50 000 Topographical Maps

GPS:
27° 05' 30.52"S
24° 43' 34.74"E

Project Nr.
2015-29