








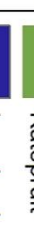


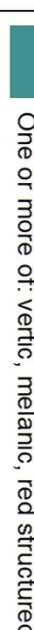
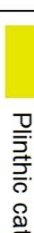
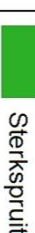


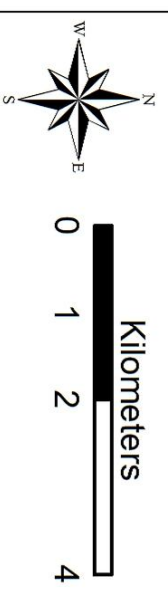


## Legend

-  Proposed Alexander Conveyor Route
-  Proposed Alexander Shaft Complex
-  Elders Conveyor to Goedehoop Colliery
-  Proposed Alexander Mining Right Area

### Soil Forms

-  Avalon
-  Bloemdal
-  Glencoe
-  Hutton
-  Katspruit
-  Longlands
-  Milkwood
-  One or more of: vertic, melanic, red structured
-  Plinthic catena: dystrophic and/or mesotrophic;
-  Sterkspruit
-  Westleigh
-  Willowbrook



Coordinate System

DMS

Spheroid Central Meridian

Hartebeesthoek '94 LO29

Figure 11: Soil Forms

750.01080.00002