









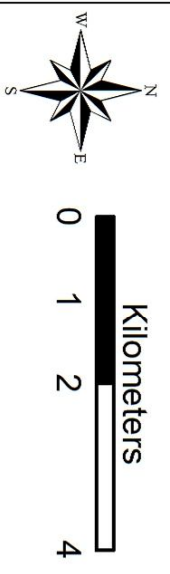


### Legend

-  Proposed Alexander Conveyor Route
-  Proposed Alexander Shaft Complex
-  Proposed Alexander Mining Right Area

### Vegetation Communities

-  Degraded - Secondary Grassland
-  Rocky Ridges
-  Transformed - Cultivation and homesteads
-  Transformed - Mines and Quarries
-  Transformed - dams
-  Untersampled Grassland
-  Wetland




**SLR** Synergistics is an SLR group company

**Figure 13: Vegetation Communities**

750.01080.00002

Coordinate System  
 Spheroid DMS  
 Hartbeesthoek '94 Central Meridian LO29