
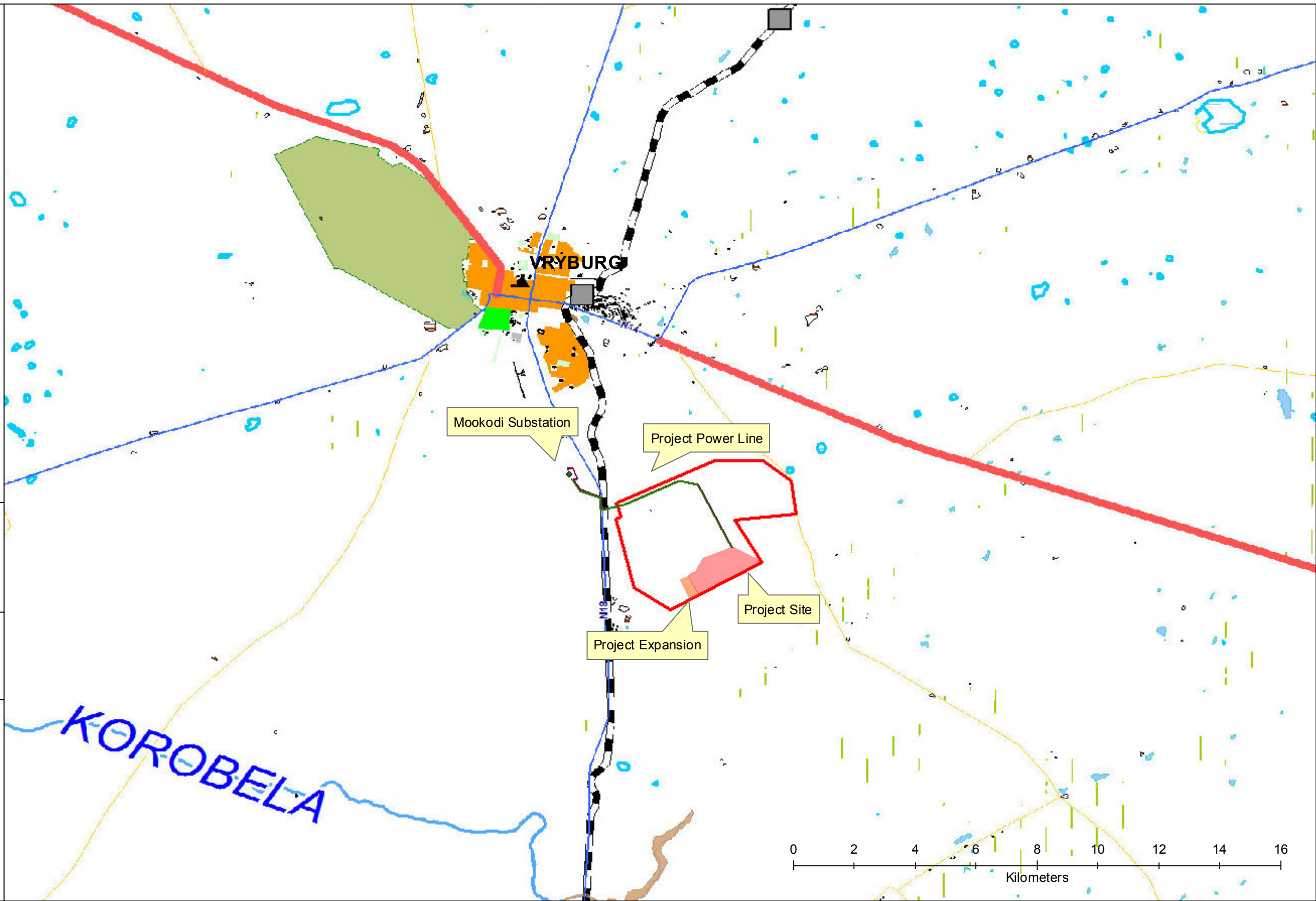
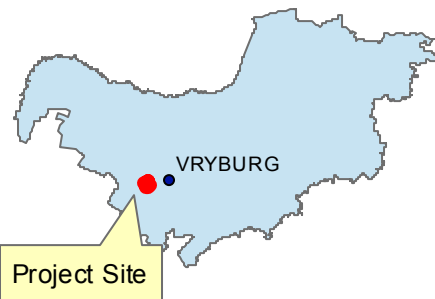


Legend

- ▲ Vryburg
- Waterloo Line
- Revised Proposal
- Mookodi Substation
- Project site
- Project Expansion
- Waterloo
- National Roads
- Main Roads
- Local Municipalities
- ▨ Cultivated Land
- ▨ Non-perennial pan



NORTH WEST PROVINCE
REGIONAL MAP



REGIONAL MAP: THE PROPOSED POWER LINE AS PART OF THE WATERLOO SOLAR ENERGY FACILITY, NEAR VRYBURG, NORTH WEST PROVINCE.



ENVIRONAMICS

Adapted from the 1:50 000 Topographical Maps

GPS:
27° 01' 35.68"S
24° 46' 59.80"E

Project Nr.
2015-34