





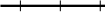






Figure 2

# Rhodium Reefs Complete Environmental Authorisation Regional Locality

## Legend

-  Project Area
-  City
-  Major Town
-  Secondary Town
-  Other Town
-  Settlement
-  Railway
-  Main Roads
-  National Route
-  Non-Perennial River
-  Perennial River



Projection: Transverse Mercator Ref #: mpl.RH01867.201209.059  
 Datum: Hartebeesthoek 1994 Revision Number: 1  
 Central Meridian: 31°E Date: 06/09/2012

