


Legend

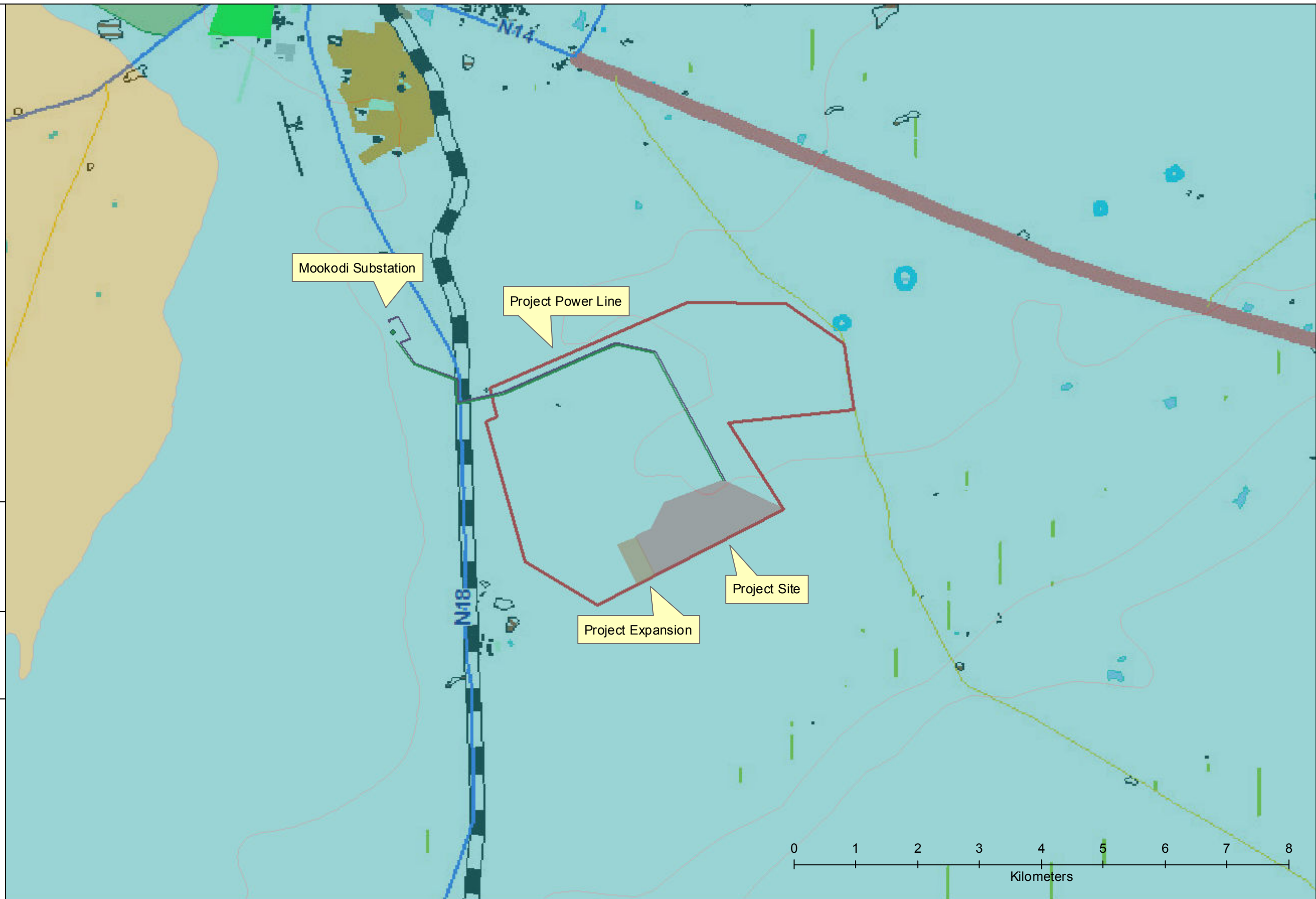
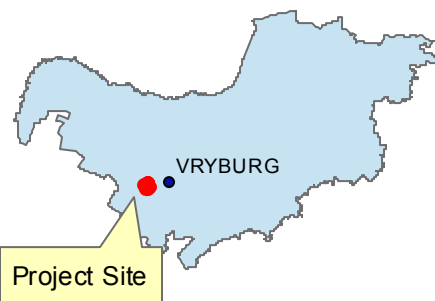
- Waterloo Line
- Revised Proposal
- Mookodi Substation
- Project site
- Project Expansion
- Waterloo

Land type

- 1
- 2
- 3
- 4
- 5
- 6
- 7
- 8
- Water



**NORTH WEST PROVINCE
LAND CAPABILITY MAP**



**LAND CAPABILITY MAP: THE PROPOSED POWER LINE AS PART OF THE WATERLOO SOLAR ENERGY FACILITY,
NEAR VRYBURG, NORTH WEST PROVINCE.**



Adapted from the 1:50 000 Topographical Maps

GPS:
27° 01' 35.68"S
24° 46' 59.80"E

Project Nr.
2015-34