








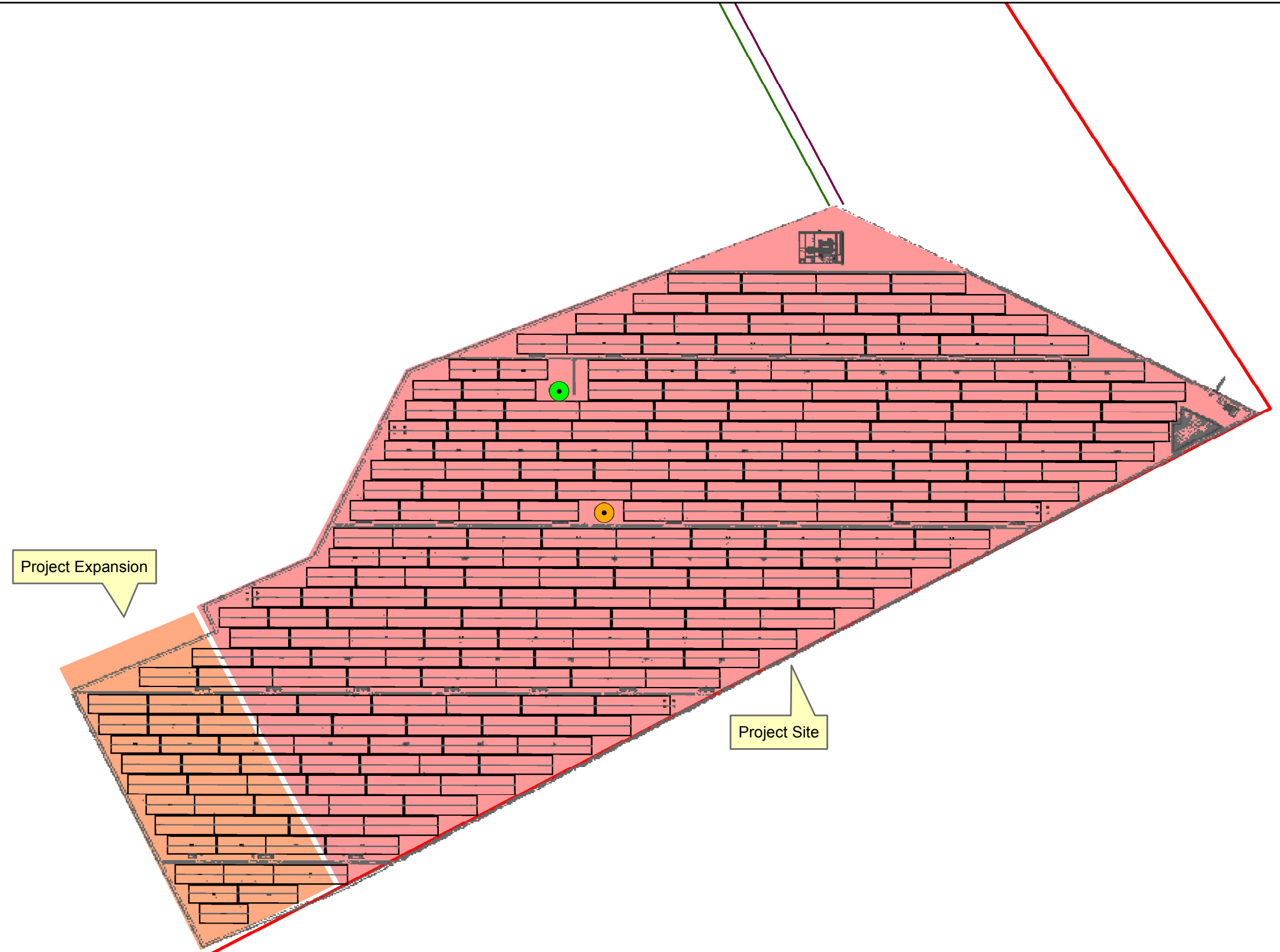
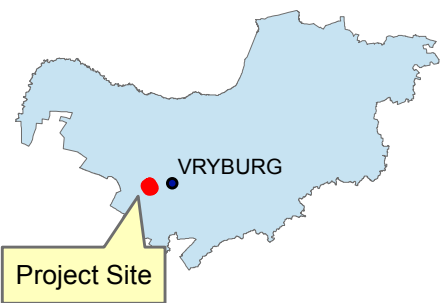


Legend

-  Waterloo Line
-  Revised Proposal
-  HIA 1
-  HIA 2
-  Project site
-  Project Expansion
-  Waterloo
-  Layout



NORTH WEST PROVINCE
LAYOUT MAP



LAYOUT MAP: THE PROPOSED EXPANSION OF THE WATERLOO SOLAR PARK, NEAR VRYBURG, NORTH WEST PROVINCE.

Adapted from the 1:50 000 Topographical Maps

GPS:
27° 01' 35.68"S
24° 46' 59.80"E

Project Nr.
2016-03