
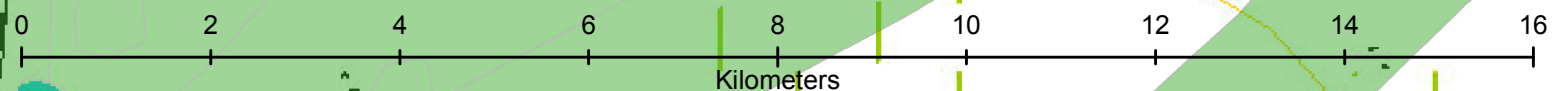
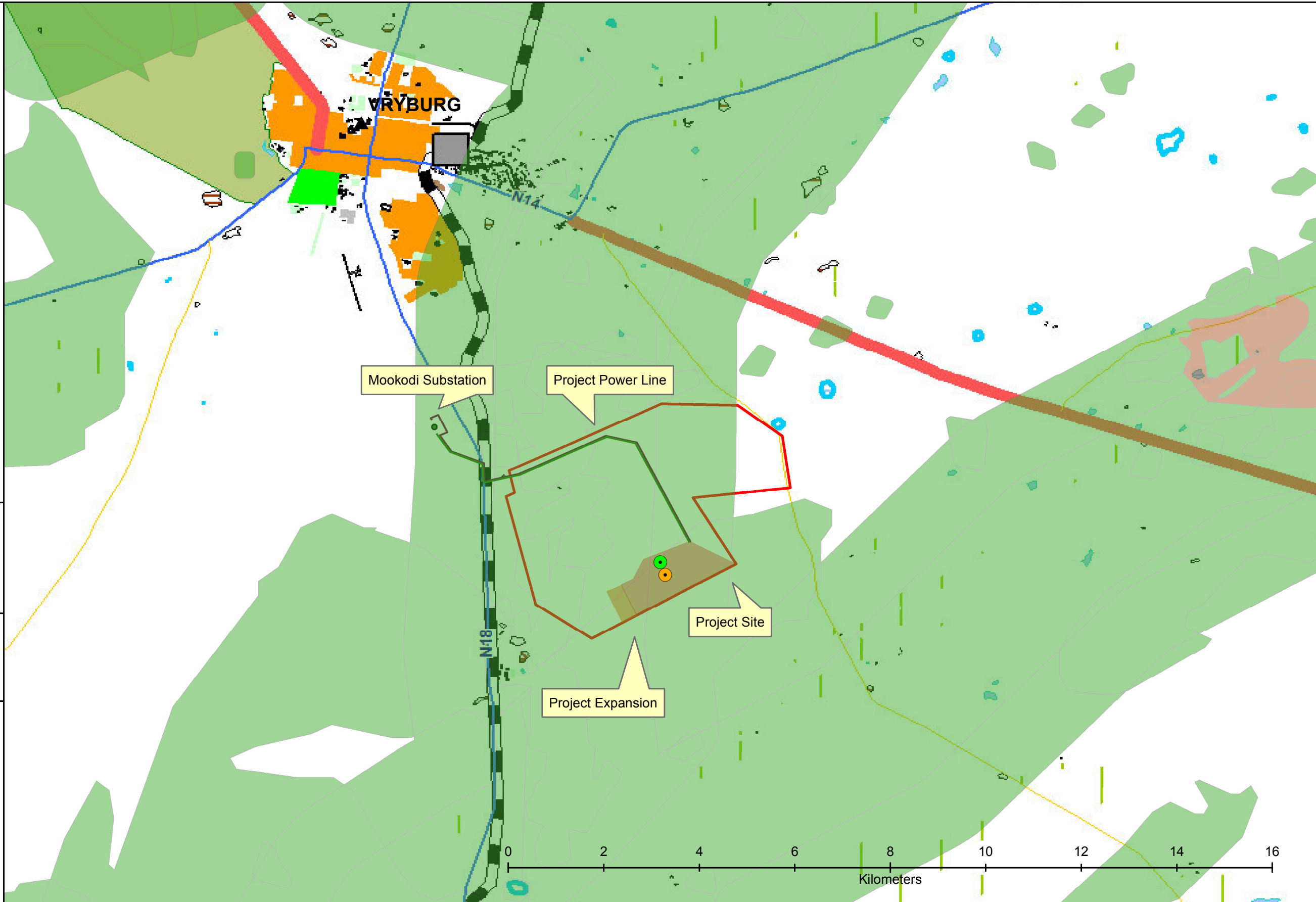
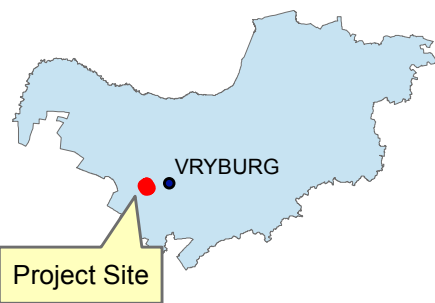


Legend

- ▲ Vryburg
 - Waterloo Line
 - Revised Proposal
 - HIA 1
 - HIA 2
 - Mookodi Substation
 - Project site
 - Project Expansion
 - Waterloo
 - National Roads
 - Main Roads
 - Local Municipalities
 - ▨ Cultivated Land
 - ▨ Non-perennial pan
- Critical Biodiversity Area**
- 0
 - 1
 - 2



NORTH WEST PROVINCE SENSITIVITY MAP



SENSITIVITY MAP: THE PROPOSED EXPANSION OF THE WATERLOO SOLAR PARK, NEAR VRYBURG, NORTH WEST PROVINCE.



Adapted from the 1:50 000 Topographical Maps

GPS:
27° 01' 35.68"S
24° 46' 59.80"E

Project Nr.
2016-03