


Legend

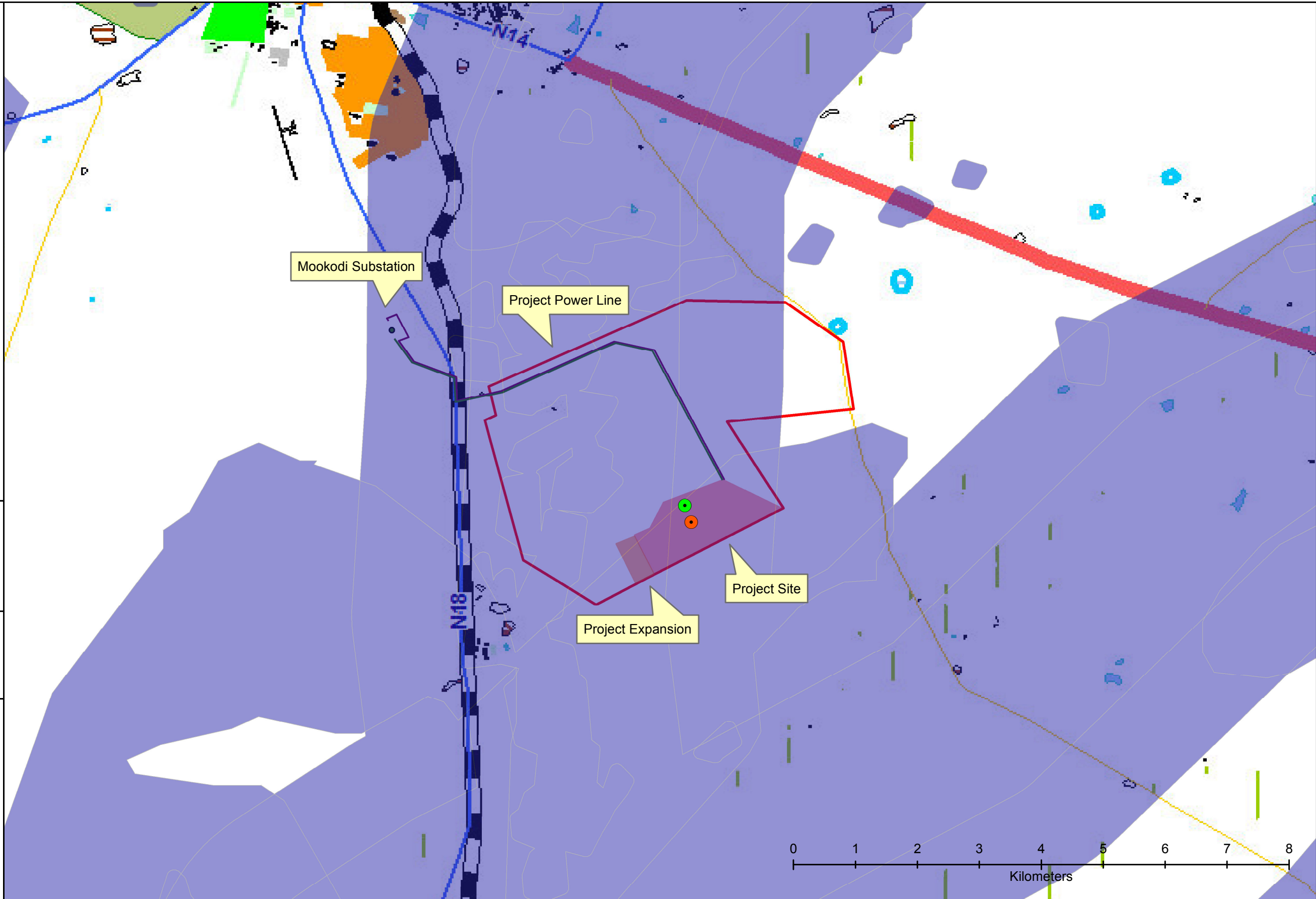
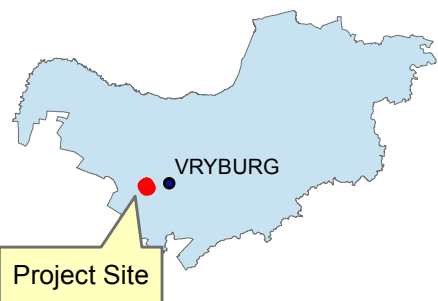
- Waterloo Line
- Revised Proposal
- HIA 1
- HIA 2
- Mookodi Substation
- Project site
- Project Expansion
- Waterloo

Critical Biodiversity Area

- 0
- 1
- 2



NORTH WEST PROVINCE SENSITIVITY MAP



SENSITIVITY MAP: THE PROPOSED POWER LINE AS PART OF THE WATERLOO SOLAR ENERGY FACILITY, NEAR VRYBURG, NORTH WEST PROVINCE.



ENVIRONAMICS

Adapted from the 1:50 000 Topographical Maps

GPS:
27° 01' 35.68"S
24° 46' 59.80"E

Project Nr.
2015-34