








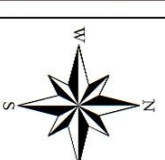


## Legend

-  Proposed Alexander Conveyor Route
-  Proposed Alexander Shaft Complex
-  Elders Conveyor to Goedehoop Colliery
-  Proposed Alexander Mining Right Area
-  Proposed Alexander Mine Plan

## Geology

-  KAROO DOLERITE
-  LEBOWA GRANITE
-  SELONS RIVER GROUP
-  VRYHEID GROUP



Coordinate System

Spheroid Hartbeesthoek '94 Central Meridian LO29

Figure 8: Geological Setting of the Proposed Mining Right Area

750.01080.00002