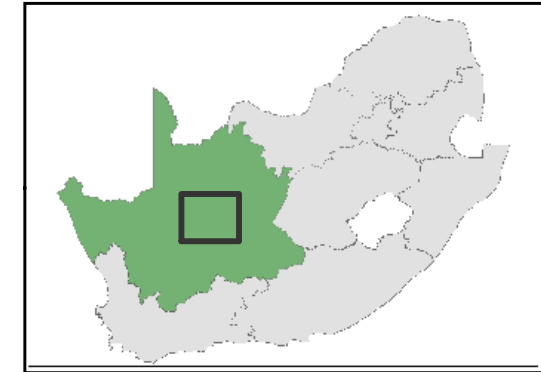



LICENSING OF THE TOPLINE LANDFILL FOR OPERATION

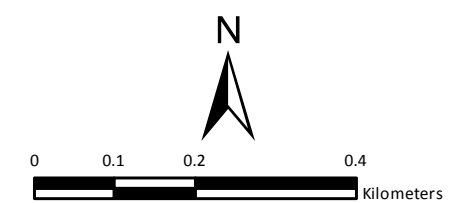


LOCALITY MAP

LEGEND

 Topline Landfill Site

Topline Landfill Site
28°45'30.15"S; 21°50'14.46"E



Sources of Information: South African National Biodiversity Institute (SANBI), Department of Water and Sanitation (DWS), Chief Surveyor-General (Topo Sheet 2821DD) & Project Team

Produced by: Ntsebo Mofoka Checked by: Nkhensani Khandlela May 2016



GladAfrica House, Hertford Office Park
82 Bekker Road
Midrand
1686
Tel: 011 312 2537
Fax: 011 805 1950

