Plan 33

Sibanye WRTRP EIA

Composite Map

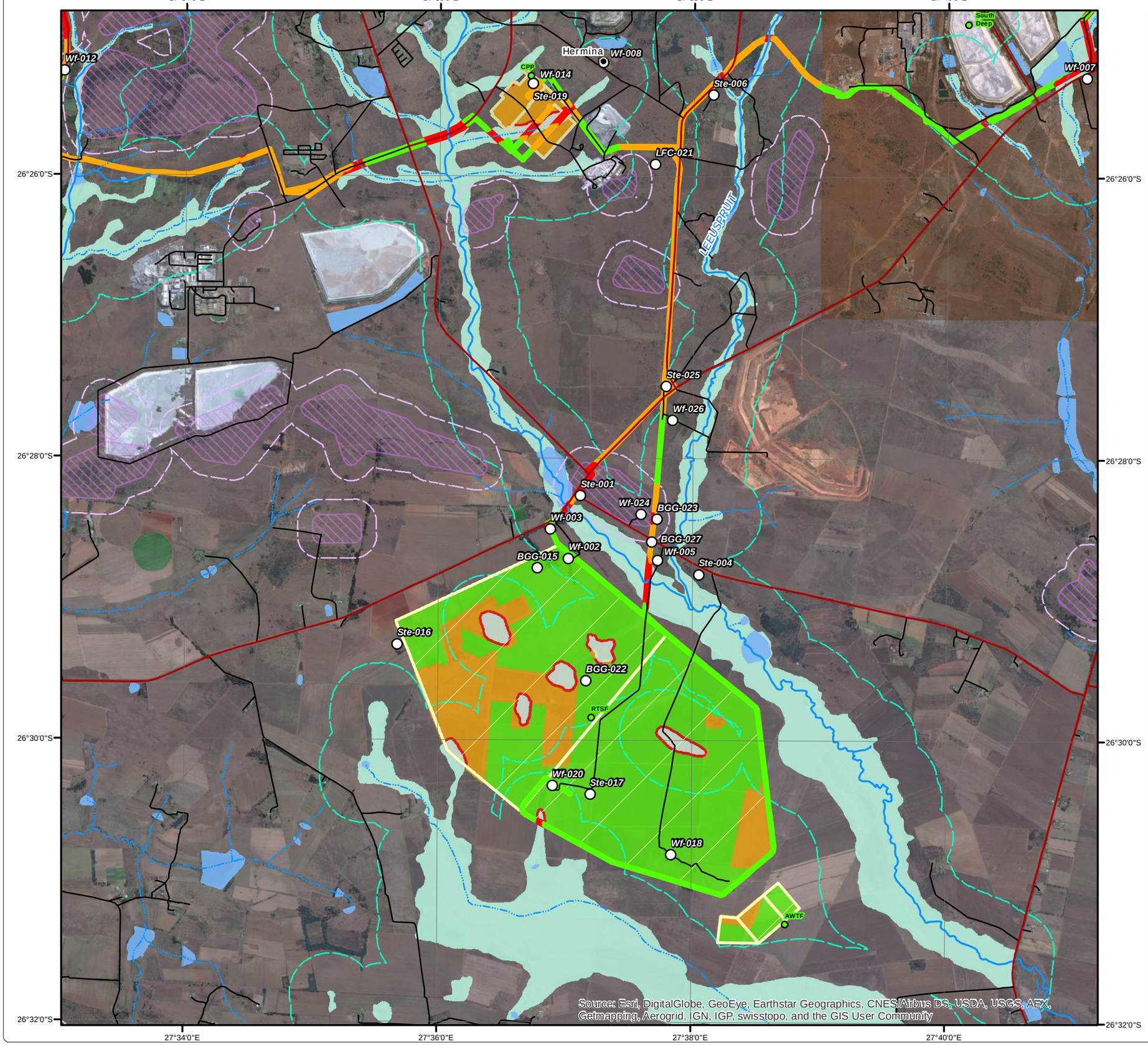

Legend

- Settlement
- Main Road
- Minor Road
- Non-Perennial Stream
- Perennial Stream

Infrastructure

- Infrastructure Point
- CPP and Uranium Plant Footprint
- Regional Tailings Storage Facility

Indentified Heritage Resources

- Heritage Site

Vegetation Sensitivity

- High
- Medium - High
- Low
- Ridge (High Sensitivity)
- 200m Ridge Buffer (Medium-High Sensitivity)

Wetland Delineation

- NFEPA Wetlands
- Wetland Delineation (High Sensitivity)
- 500m Delineated Wetland Buffer (Medium Sensitivity)

DIGBY WELLS ENVIRONMENTAL

• Sustainability • Service • Positive Change • Professionalism • Future Focused • Integrity

Projection: Transverse Mercator
Datum: WGS 1984
Central Meridian: 27°E

Ref #: meg.GOL2376.201512.024
Revision Number: 1
Date: 21/12/2015

N

0 0.5 1 2

Kilometres

1:50 000

www.digbywells.com

© Digby Wells Environmental

Plan 33

Sibanye WRTRP EIA

Predicted Dewatering Cone 100 Years After Closure

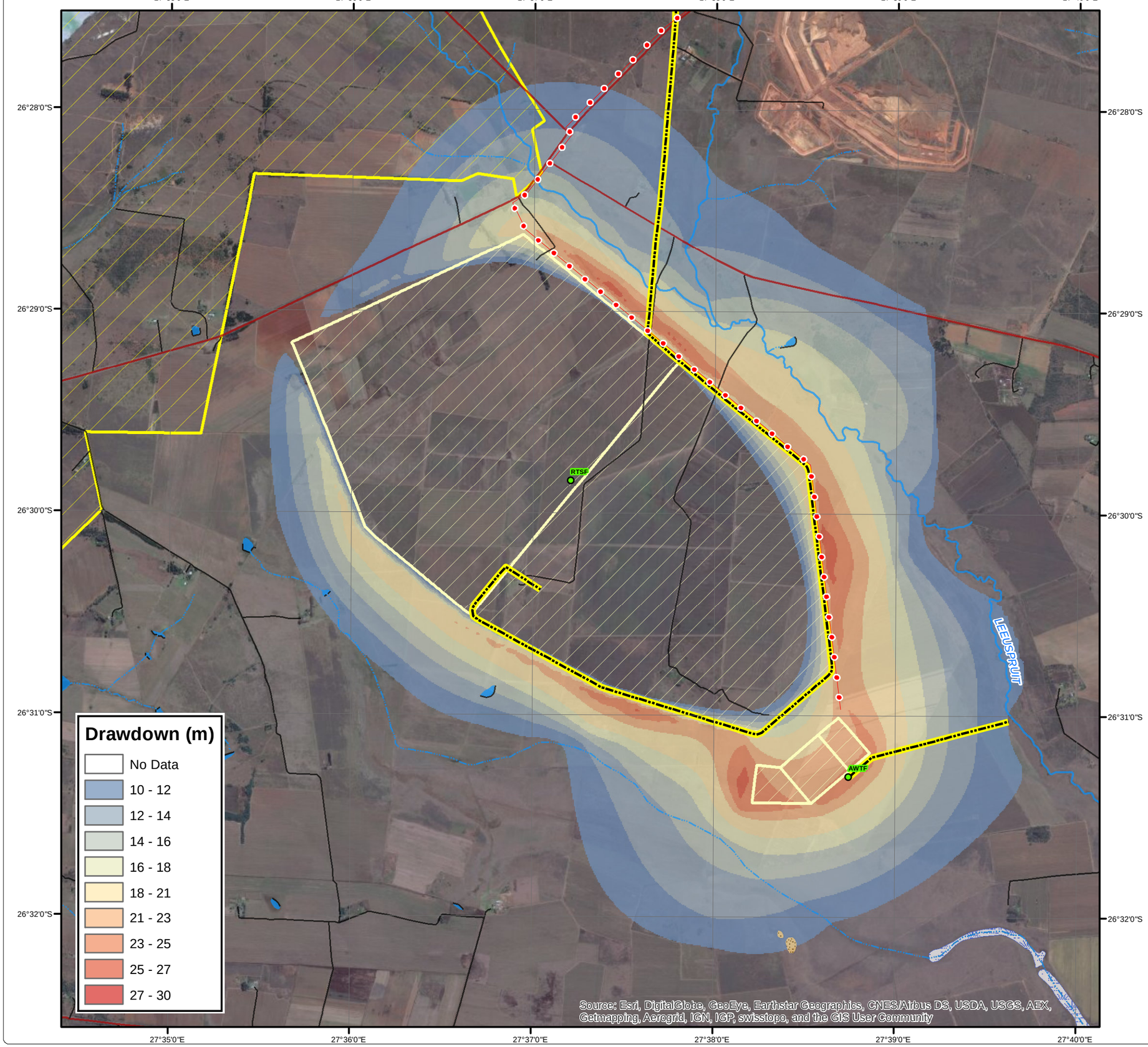

Legend

- Main Road
- Minor Road
- Non-Perennial Stream
- Perennial Stream
- Dam Wall
- Dam / Lake
- Non-Perennial Pan
- Wetland

Infrastructure

- Infrastructure Point
- Powerlines
- Pipelines: Kloof Mining Right
- Regional Tailings Storage Facility
- Kloof Mining Right

DIGBY WELLS ENVIRONMENTAL

• Sustainability • Service • Positive Change • Professionalism • Future Focused • Integrity

Projection: Transverse Mercator	Ref #: meg.GOL2376.201511.197
Datum: WGS 1984	Revision Number: 2
Central Meridian: 27°E	Date: 13/01/2016

N

0 0.25 0.5 1 1.5

Kilometres

1:35 000

www.digbywells.com

© Digby Wells Environmental

Plan 34

Sibanye WRTRP EIA

Composite Map

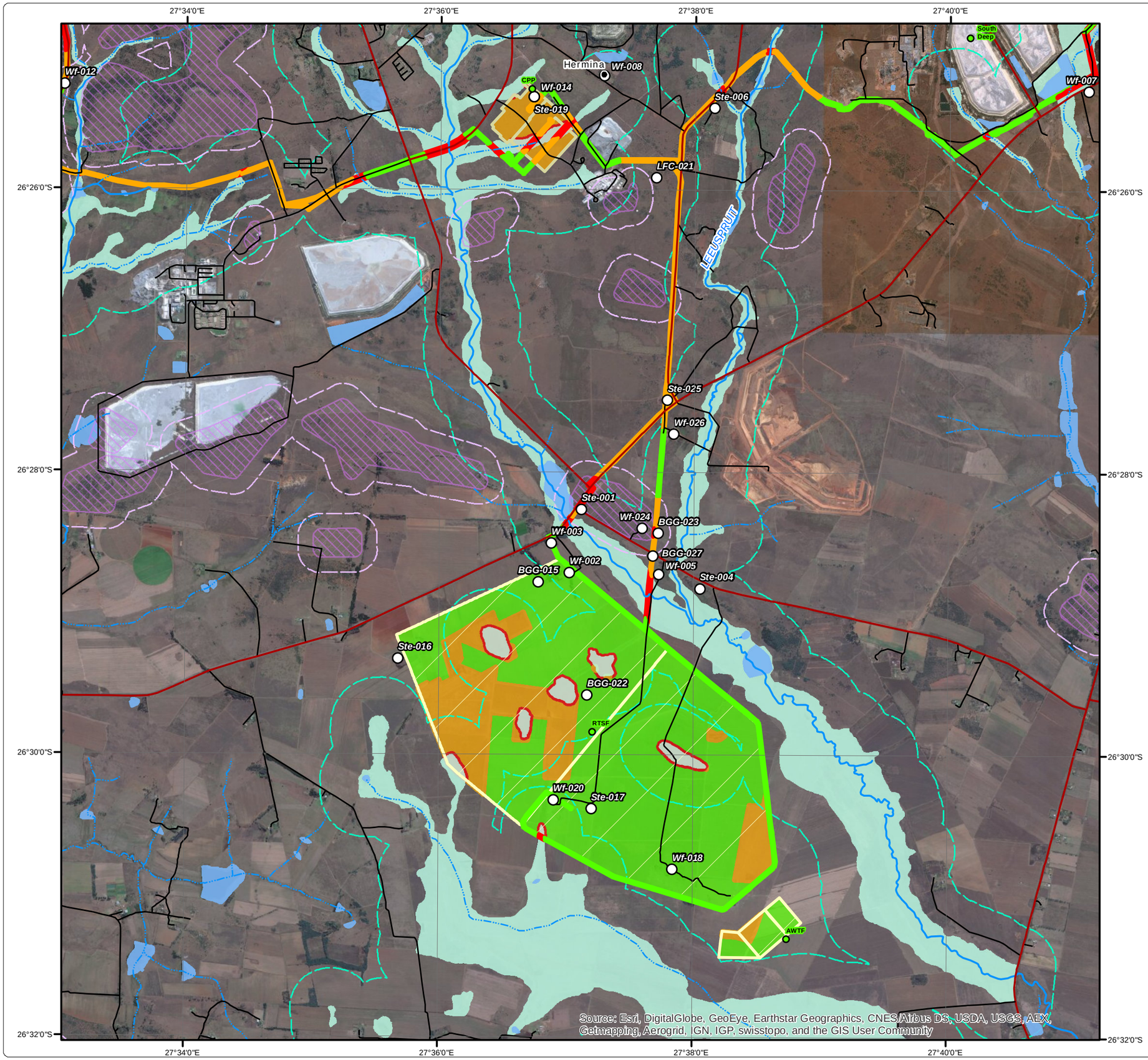

Legend

- Settlement
- Main Road
- Minor Road
- Non-Perennial Stream
- Perennial Stream

Infrastructure

- Infrastructure Point
- CPP and Uranium Plant Footprint
- Regional Tailings Storage Facility

Indentified Heritage Resources

- Heritage Site

Vegetation Sensitivity

- High
- Medium - High
- Low
- Ridge (High Sensitivity)
- 200m Ridge Buffer (Medium-High Sensitivity)

Wetland Delineation

- NFEPA Wetlands
- Wetland Delineation (High Sensitivity)
- 500m Delineated Wetland Buffer (Medium Sensitivity)

DIGBY WELLS ENVIRONMENTAL

• Sustainability • Service • Positive Change • Professionalism • Future Focused • Integrity

Projection: Transverse Mercator
Datum: WGS 1984
Central Meridian: 27°E

Ref #: meg.GOL2376.201512.024
Revision Number: 2
Date: 13/01/2016

N

0 0.5 1 2
Kilometres
1:50 000

www.digbywells.com

© Digby Wells Environmental