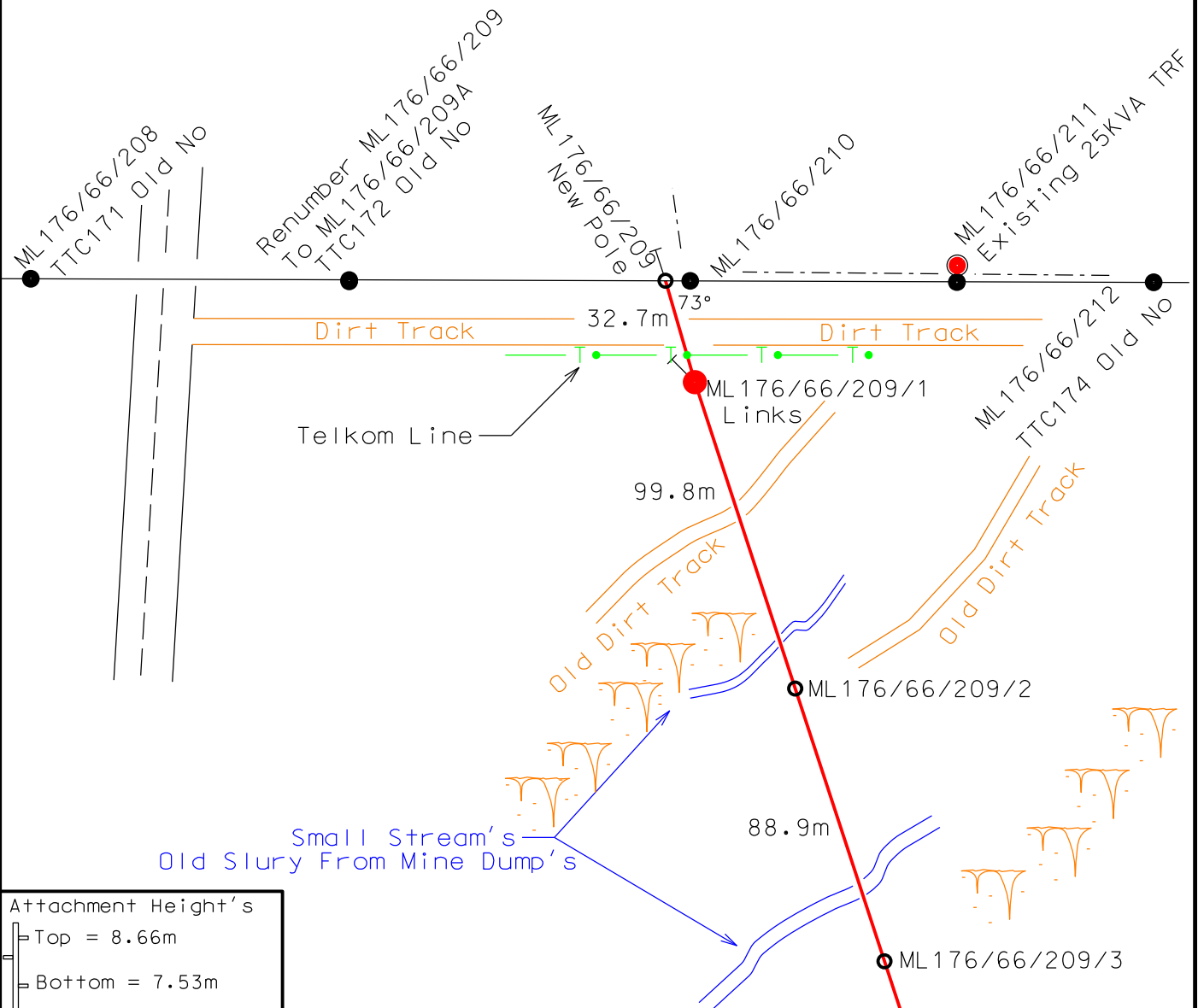


Portion 3 And Rem Of Farm Thorncliffe 374 KT

Bush Clearing Needed

Rock !!!



Attachment Height's	
Top =	8.66m
Bottom =	7.53m

DISTRIBUTION DIVISION
LIMPOPO OPERATING UNIT
LAND DEVELOPMENT &
ENVIRONMENTAL MANAGEMENT


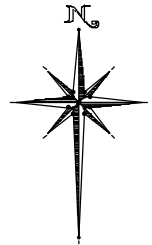


EngSurv cc.
Pieter du Preez
082 448 3978
015 2988 306

FEEDER:	LAVINO 22KV	CUSTOMER:	Vodacom Thorncliffe
PROJECT NO:	GS153672254	PROPERTY:	Portion 3 And Rem
CONDUCTOR:			Of Farm Thorncliffe 374 KT
LENGTH OF LINE:	0.964 km.	COMPILATION:	2430 CC S
SURVEYOR:	P du Preez	SCALE:	1:2000
DRAUGHTSPERSON:	JA Mallam	PAGE:	<u>1</u> OF <u>5</u>

Bush Clearing Needed

Rock !!!



75.8m

175° ML 176/66/209/4

79.8m

177° ML 176/66/209/5

79.1m

174° ML 176/66/209/6

Portion 3 And Rem

Of Farm Thornccliffe 374 KT

80.8m

145° ML 176/66/209/7

55.0m

ML 176/66/209/8

54.0m

176° ML 176/66/209/9

71.0m

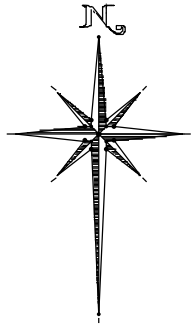
ML 176/66/209/10

74.6m

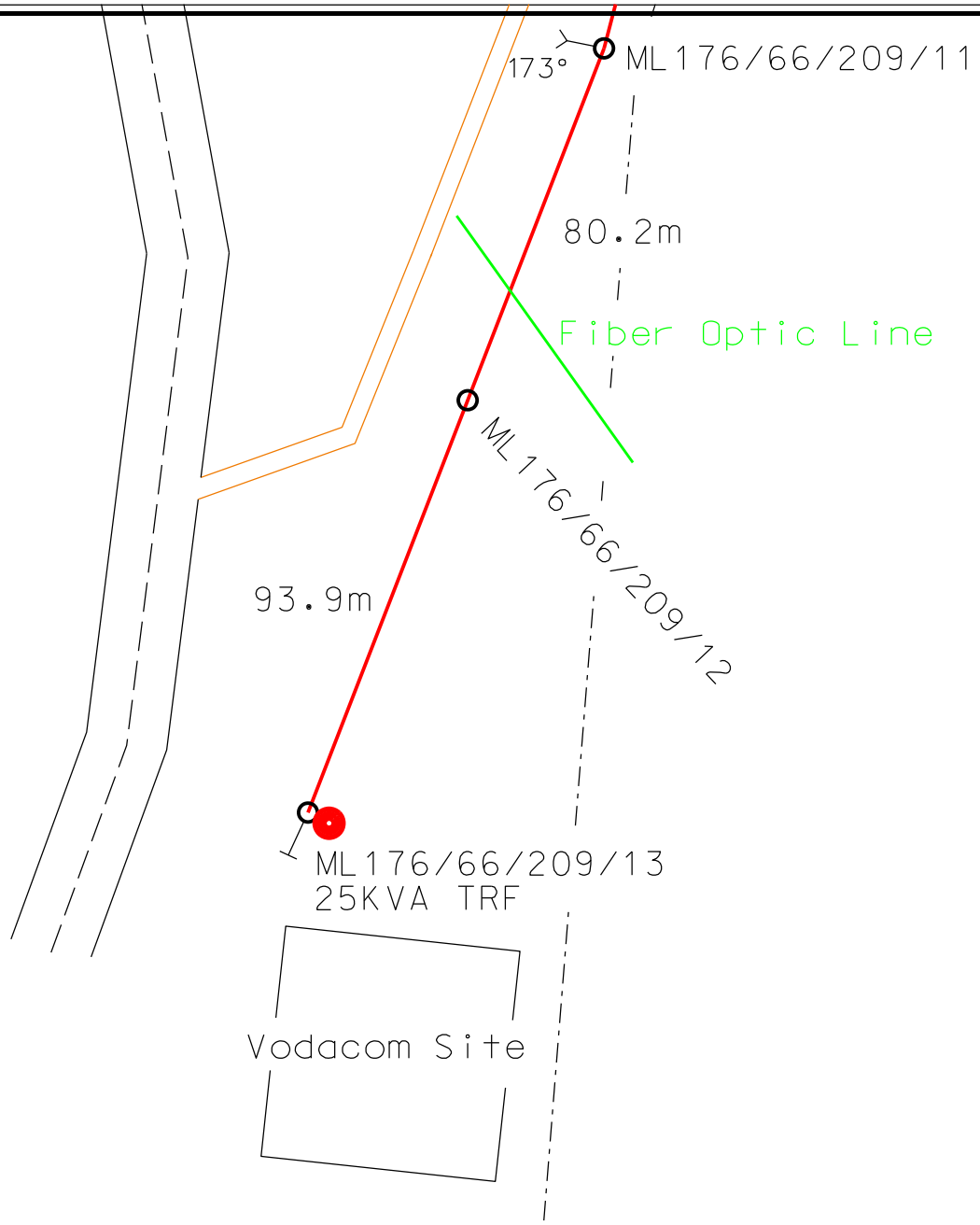
1 Of Farm Thornccliffe 374 KT

Bush Clearing Needed

Rock !!!



Bush Clearing Needed
Rock !!!



Portion 3 And Rem Of Farm Thorncliffe 374 KT