













### Legend

-  Project Site
-  Zone 7: 2-3 / R (outcrop) / locally W (surface water ponding)
-  Zone 6: 2-3 / Existing Informal Settlement
-  Zone 5: 2-3 / P (uncontrolled fill) / P (excavations) / R (suboutcrop)
-  Zone 4: 2 / C-C2 / R (sub-outcrop) / locally P (uncontrolled fill)
-  Zone 3: 3 / W (waterbodies)
-  Zone 2: 2-3 / H2 / locally W (waterlogged) / locally P (fill)
-  Zone 1: 2 / C2 / locally P (trees; uncontrolled fill; mining debris)
-  Test Pits - Sheddon
-  Test Pits - Morgan
-  Test Pits - Bolitho
-  Prospecting Excavations

