










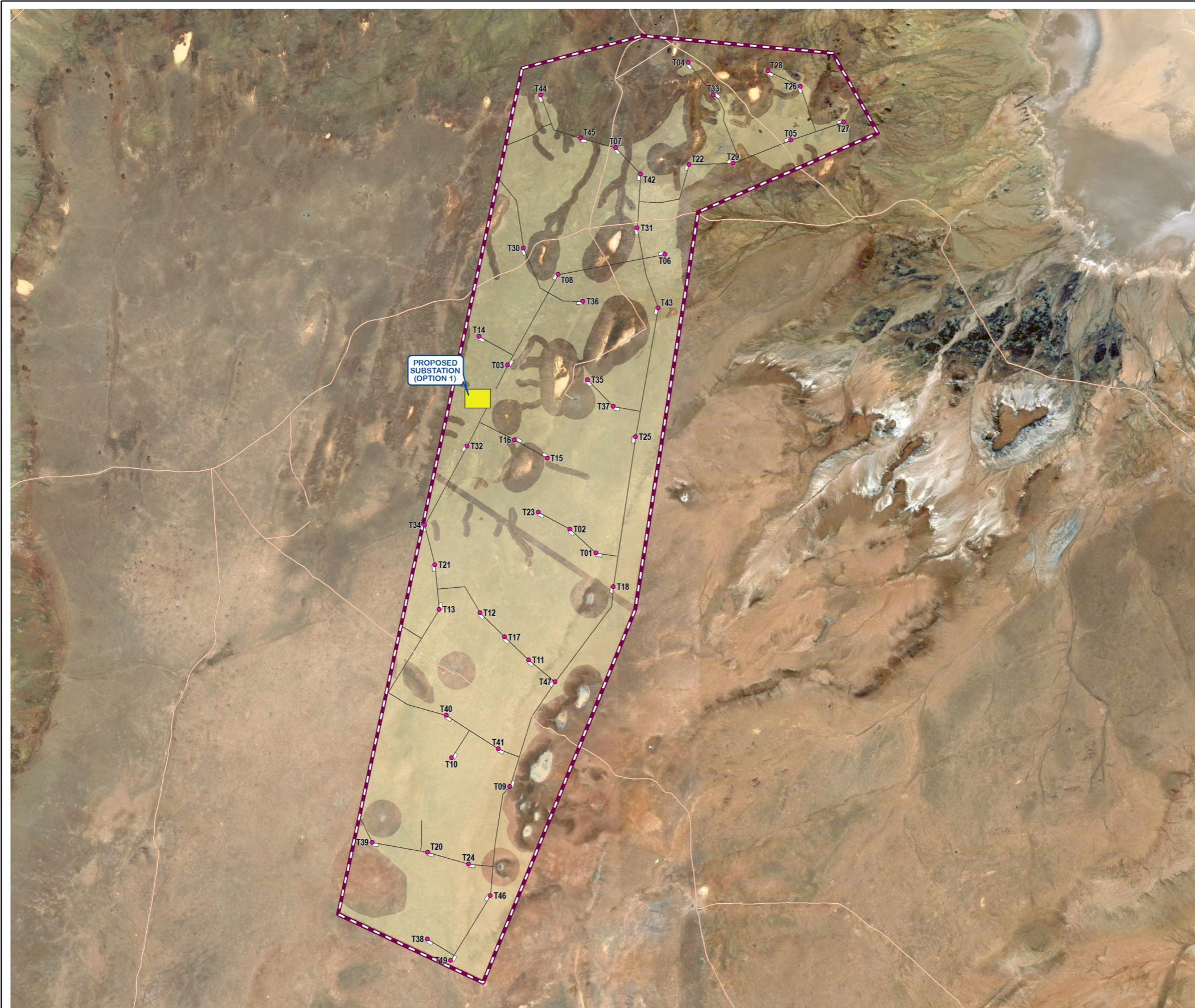
Appendix E

MAPS

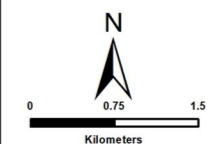
**PROPOSED
CONSTRUCTION OF THE
GRASKOPIES WIND FARM
NEAR LOERIESFONTEIN,
NORTHERN CAPE PROVINCE
AUTHORISED LAYOUT
(DEA REF: 14/12/16/3/3/2/1017)**

Legend

-  Local Access Roads
-  Graskoppies Wind Farm Application Site
- Authorised Layout Components**
-  Buildable Area
-  Preferred Graskoppies Substation Site Alternative
-  Proposed Turbine Positions
-  Proposed Hardstand Areas
-  Proposed Internal Road Network



SOURCE:
GOOGLE EARTH, 2016
NGI, 2014



SIVEST

ENVIRONMENTAL DIVISION
51 WESSELS ROAD
RIVONIA, 2128
JOHANNESBURG
SOUTH AFRICA

Phone: +27 11 798 0600
Fax: +27 11 803 7272
e-mail: info@sivest.co.za

Project No 15660	Prepared By KLS	Date 28/09/2019
Map Ref No 15660/G02	Revision 0	Date

"COPYRIGHT IS VESTED IN SIVEST IN TERMS OF THE COPYRIGHT ACT (ACT 98 OF 1978) AND NO USE OR REPRODUCTION OR DUPLICATION THEREOF MAY OCCUR WITHOUT THE WRITTEN CONSENT OF THE AUTHOR"

THIS MAP HAS BEEN PREPARED UNDER THE CONTROLS ESTABLISHED BY THE SIVEST QUALITY MANAGEMENT SYSTEM WHICH HAS BEEN CERTIFIED ISO 9001:2008 COMPLIANT

