









Glencore Mbali Pipeline

Land Use

Legend

-  Mbali Colliery
-  Goedgevonden Mine
-  Proposed Mbali Pipeline
-  Main Road
-  Minor Road
-  Railway Line
-  Non-Perennial Stream
-  Perennial Stream

Land Use

GeoTerra Image (2013 - 2014)

-  Bare / None Vegetated
-  Cultivated Land
-  Grassland
-  Low Shrubland
-  Mining Area
-  Plantations / Woodlots
-  Thicket / Dense Bush
-  Urban / Built Up Area
-  Water Area
-  Wetlands
-  Woodlands / Open Bush



DIGBY WELLS
ENVIRONMENTAL

• Sustainability • Service • Positive Change • Professionalism • Future Focused • Integrity

Projection: Transverse Mercator	Ref #: kam.HCI4929.201801.0
Datum: WGS 1984	Revision Number: 1
Central Meridian: 29°E	Date: 19/01/2018

