
















Glencore Mbali Pipeline

Infrastructure Layout

Legend

-  Mbali Colliery
-  Goedgevonden Mine
-  Proposed Mbali Pipeline
-  Main Road
-  Railway Line
-  Non-Perennial Stream
-  Perennial Stream
-  Dam / Lake

Infrastructure

-  Infrastructure Points
-  1:100 Year Floodline
-  Access Road
-  Haul Road
-  Plant
-  Building
-  Diesel Station
-  PCD
-  Slurry Pond
-  Dumps
-  Voids & Ramps
-  Disturbed Area



DIGBY WELLS
ENVIRONMENTAL

• Sustainability • Service • Positive Change • Professionalism • Future Focused • Integrity

Projection: Transverse Mercator
Datum: WGS 1984
Central Meridian: 29°E

Ref #: kam.HCI4929.201711.084
Revision Number: 1
Date: 19/01/2018

