














Glencore Mbali Pipeline

Regional Setting

Legend

-  Mbali Colliery
-  Goedgevonden Mine
-  Proposed Mbali Pipeline
-  City
-  Major Town
-  Secondary Town
-  Other Town
-  Settlement
-  Main Road
-  National Road
-  River
-  Dam
-  Local Municipality (2016)



DIGBY WELLS
ENVIRONMENTAL

• Sustainability • Service • Positive Change • Professionalism • Future Focused • Integrity

Projection: Transverse Mercator Ref #: meg.HCI4929.201712.094
Datum: WGS 1984 Revision Number: 1
Central Meridian: 29°E Date: 18/01/2018

