







# Glencore Mbali Pipeline

## Flora Habitat Delineation

### Legend

-  Mbali Colliery
-  Goedgevonden Mine
-  Proposed Mbali Pipeline
-  500m Buffer of Proposed Mbali Pipeline
-  Main Road
-  Minor Road
-  Railway Line
-  Non-Perennial Stream
-  Perennial Stream

### Habitat Delineation

-  Alien Vegetation
-  Cultivation
-  Depression
-  Disturbed Grassland / Mowed Servitude
-  Infrastructure
-  Wetland



• Sustainability • Service • Positive Change • Professionalism • Future Focused • Integrity

Projection: Transverse Mercator      Ref #: kam.HCI4929.201801.027  
 Datum: WGS 1984                              Revision Number: 1  
 Central Meridian: 29°E                        Date: 19/01/2018

