









Glencore Mbali Pipeline

Present Ecological State

Legend

-  Mbali Colliery
-  Goedgevonden Mine
-  Proposed Mbali Pipeline
-  Main Road
-  Minor Road
-  Railway Line
-  Non-Perennial Stream
-  Perennial Stream

Present Ecological State

-  PES C
-  PES D



DIGBY WELLS ENVIRONMENTAL

• Sustainability • Service • Positive Change • Professionalism • Future Focused • Integrity

Projection: Transverse Mercator	Ref #: kam.HCI4929.201801.024
Datum: WGS 1984	Revision Number: 1
Central Meridian: 29°E	Date: 19/01/2018

