













**UMUZIWABANTU LOCAL MUNICIPALITY:  
HARDING HOUSING DEVELOPMENT**

**LOCALITY MAP**

Scale: 1:13 000      Date: February 2021  
 Drawn By: P. Govender      Checked By: G. Watson  
 Coordinate System:      WGS 84 (Lo 31)



**Legend**

-  Project Area
-  Wards (2016)
-  Local Municipalities (2016)
-  Central Places
- Road Network**
-  National
-  Provincial
-  District
-  Local
-  Unnumbered Access Roads

