











Appendix E

MAPS

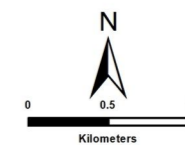
**PROPOSED
CONSTRUCTION OF THE
HARTEBEEST LEEGTE
WIND FARM**
**NEAR LOERIESFONTEIN,
NORTHERN CAPE PROVINCE**
AUTHORISED LAYOUT
(DEA REF: 14/12/16/3/3/2/1015)

Legend

-  Secondary Roads
-  Local Access Roads
-  Hartebeest Leegte Wind Farm Application Site
-  Buildable Area
-  Preferred Hartebeest Leegte Substation Site Alternative*
-  Proposed Turbine Positions
-  Proposed Hardstand Areas
-  Proposed Internal Road Network

*500m x 300m Footprint to include:
Hartebeest Leegte Substation
Operation & Maintenance Buildings
Construction Laydown Area

SOURCE:
GOOGLE EARTH, 2017
NGI, 2014



ENVIRONMENTAL DIVISION
51 WESSELS ROAD
RIVONIA, 2128
JOHANNESBURG
SOUTH AFRICA

Phone: +27 11 798 0600
Fax: +27 11 803 7272
e-mail: info@sivest.co.za

Project No 15660	Prepared By KLS	Date 28/05/2019
Map Ref No 15660/H02	Revision 0	Date _____

"COPYRIGHT IS VESTED IN SIVEST IN TERMS OF THE COPYRIGHT ACT (ACT 98 OF 1978) AND NO USE OR REPRODUCTION OR DUPLICATION THEREOF MAY OCCUR WITHOUT THE WRITTEN CONSENT OF THE AUTHOR"

THIS MAP HAS BEEN PREPARED UNDER THE CONTROLS ESTABLISHED BY THE SIVEST QUALITY MANAGEMENT SYSTEM WHICH HAS BEEN CERTIFIED ISO 9001:2008 COMPLIANT

