














# Coastal Viewer Web Map



17/07/2023, 18:15:59

- |  |   |  |
|--|---|--|
|  sn_ylw-pushpin13      |  Provinces                                     |  West Coast HWM Draft (1 in 10yr)           |
|  sn_ylw-pushpin12      |  Northern Cape Draft HWM (Coastal Audit 2019)  |  DWS Landmass Boundary (National HWM proxy) |
|  Prince Edward Islands |  Overberg HWM Draft (1 in 10yr)                |  Damara Terns                               |
|  RSA Mainland          |  Garden Route HWM Draft (1 in 10yr) (Oct 2017) |  White Fronted Sand Plovers                 |



Department of Environmental Affairs: Oceans & Coasts, Dept Environmental Affairs, ESRI, CD:NGI, DWA, SAHRA, Maxar, Esri Community Maps Contributors, Esri South Africa, Esri, HERE, Garmin, Foursquare, METI/NASA, USGS