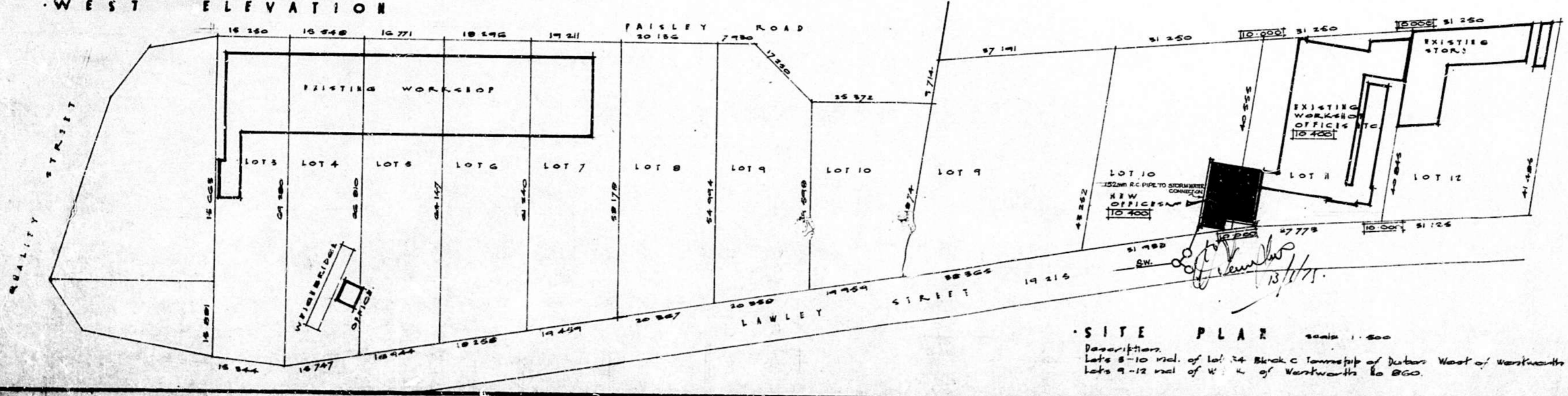

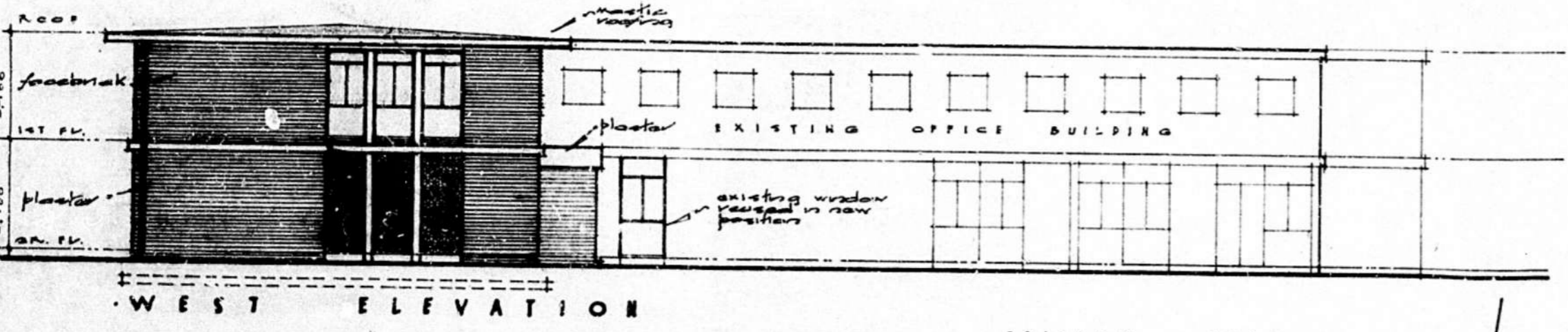
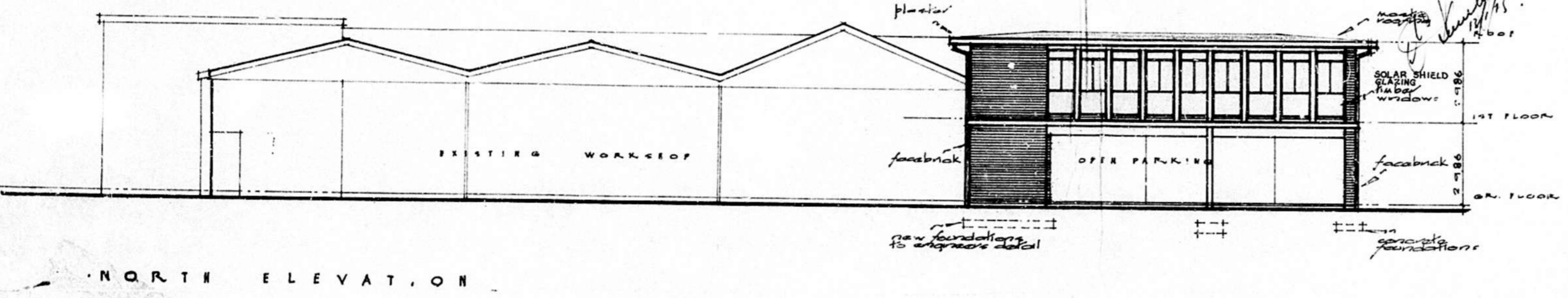
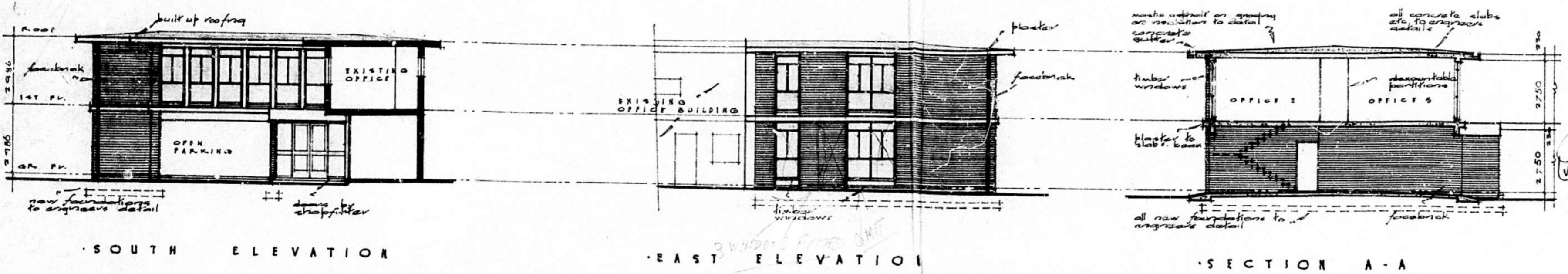


SHEET 3/3 COPY 3

CITY OF DURBAN
 PLAN NO. 554/18/74
 APPROVED
 DATE 20 MAY 1975
 D.C. MACLEOD
 CITY ENGINEER PER [Signature]
 TOWN PLANNING SECTION
 APPROVED
 DATE 17 SEP 1974
 SIGNATURE [Signature]

45 LAWLEY ST
 ADD. 4 ALD. TO
 PACTORY

ORIGINAL



SITE PLAN scale 1:500
 Description:
 Lots 3-10 incl. of Lot 24 Block C Township of Durban West of Westwinds &
 Lots 9-12 incl. of W. K. of Westwinds to BGO.

additional area = 250,160 m²

THIS PRINT FOR: _____ DATE: _____ BY: _____

**ADDITIONS TO OFFICES
 45/11/74 ST. JACOBS FOR
 TUCKER SERVICES (PVT)**

WORKING DRAWING

DRAWING NO. 73-17-5
 SCALE: 1:500
 DATE: 13/1/75
 DRAWN: [Signature]

GOURLAY, HARRIS, FELS AND PARTNERS.
 ARCHITECTS AND TOWNPLANNERS
 81 HIGHWAY HOUSE, 22 JOHN SMUTS HIGHWAY,
 DURBAN. TELEPHONE 08321.

