

Interim Report on the Camden Grave Relocation – Social Consultation Component

Report on the Social Consultation Regarding the
Relocation of Graves within the Proposed Development
Area for the Camden Ash Disposal Facilities

PREPARED BY:



PREPARED FOR:



CREDIT SHEET

Project Director

STEPHAN GAIGHER (BA Hons, Archaeology, UP)

Principal Investigator for G&A Heritage

Member of ASAPA (Site Director Status)

Tel.: (015) 516 1561

Cell.: 073 752 6583

E-mail: stephan@gaheritage.co.za

Website: <http://www.gaheritage.co.za>

Report Author

STEPHAN GAIGHER

***Disclaimer;** Although all possible care is taken to identify all gravesites during the investigation of study areas, it is always possible that hidden or sub-surface sites or unreported graves could be overlooked during the study. G&A Heritage and its personnel will not be held liable for such oversights or for costs incurred as a result of such oversights.*

Statement of Independence

As the duly appointed representative of G&A Heritage, I Stephan Gaigher, hereby confirm my independence as a specialist and declare that neither I nor G&A Heritage have any interests, be it business or otherwise, in any proposed activity, application or appeal in respect of which the Heritage Consultant was appointed as Heritage Assessment Practitioner, other than fair remuneration for work performed on this project.

SIGNED OFF BY: STEPHAN GAIGHER



EXECUTIVE SUMMARY

Site name and location: Social consultation component for the Camden Ash Dam Grave Relocation Project

Municipal Area: Gert Sibande District Municipality and Msukaligwa Local Municipality

Developer: ESKOM

Consultant: G&A Heritage, PO Box 522, Louis Trichardt, 0920, South Africa. 38A Vorster Str. Louis Trichardt, 0920

Date of Report: 14 October 2015

EXECUTIVE SUMMARY

The purpose of the management summary is to distil the information contained in the report into a format that can be used to give specific results quickly and facilitate management decisions. It is not the purpose of the management summary to repeat in shortened format all the information contained in the report, but rather to give a statement of results for decision making purposes.

This study focuses on the social consultation process for the grave relocation project at the area proposed Camden Ash Disposal Facility (ADF) and its associated infrastructure. The terms of reference for this work is based on the requirements of the *National Heritage Resources Act no 25 of 1999* and the Human Burials and Cemeteries bylaws.

The proposed Camden ADF area was subjected to a Heritage Impact Assessment (HIA) in 2011 and addendums to this study were submitted to SAHRA in 2015. These studies identified three sites with graves within the area. The statutory comments from the controlling body supported the HIA recommendations for relocation and this phase of investigation aims at fulfilling this obligation.

The purpose of this phase of social consultation was the identification of next of kin for the identified gravesites.

SOCIAL CONSULTATION PROCESS

The main instrument used in the identification of ownership of graves is social consultation. This entails several ways of engaging communities to determine if there are any families associated with these burials. For the purposes of this study a differentiation was made between the following types of meetings;

- Community meetings
- One on one meetings
- Client meetings

Each of these categories would address a different aspect of the social consultation as a whole.

Information gathered from these meetings was then ground-truthed.

FINDINGS

From the site visit undertaken in September 2015, four sites were identified with obvious burial sites; One site with 19 graves, another with 7 graves and a third with 2 graves and the last with 5 graves.

RECOMMENDATIONS

Following the public consultation process undertaken, no communities claimed ownership of the graves. Under these circumstances, it is recommended that the identified graves be relocated to a locally

14/10/2015

administered cemetery through the permit process of SAHRA. It is further recommended that the developer keeps some channels of communication open should the community or family members come forward within the foreseeable future.

TIMEFRAME AND COMPLETIONS

Component	% Complete	Initiation	Completion Date	Dependent On
HIA	100	2007, 2011 & 2015	2011 & 2015	n/a
Social Consultation	80	October 2015	October 2015	Approval of social report by Eskom
Permit application	50	October 2015	November 2015	Approval by SAHRA. Normal processing time.
Exhumation	0	November 2015	December 2015	Issuing of SAHRA permit.
Re-internment	0	December 2015	-	Exhumation
Final Report	50	2016/02	-	Completion of relocation. Sign-off by Eskom.

FATAL FLAWS

No fatal flaws were identified.

TABLE OF CONTENTS

Executive Summary	iii
Social Consultation Process.....	iii
Findings.....	iii
Recommendations.....	iii
Timeframe and Completions.....	iv
Fatal Flaws	iv
Introduction	9
Schedule of Work (SOW).....	9
Background Information	11
Project Description.....	11
Site Location.....	11
Grave Identification Components.....	12
Archival Research.....	12
Location of Grave Sites	13
Grave Sites	14
Site 001	14
Grave 19.....	25
Site 002.....	25
Site 003.....	28
Site 003.....	32
Print Advertising.....	33
Radio Advertisement.....	34
Flyers	36
Community Meetings.....	36
Signage.....	37

LIST OF FIGURES

Figure 2. Map locations	13
Figure 3. Graves at Site 001	14
Figure 4. Irregular grave dressings at Site 001	14
Figure 5. Layout map for Site 1 Graves.....	15
Figure 7. Grave 2.....	16
Figure 9. Grave 4.....	17
Figure 11. Grave 6.....	18
Figure 13. Grave 8.....	19
Figure 15. Grave 10.....	20
Figure 17. Grave 12.....	21
Figure 19. Grave 14.....	22
Figure 21. Grave 16.....	23
Figure 23. Grave 18.....	24
Figure 24. Grave 19.....	25
Figure 25. Layout map for Site 2 Graves.....	26
Figure 27. Grave 21.....	27
Figure 28. Layout map for Site 2 Graves.....	28
Figure 30. Grave 23.....	29
Figure 32. Grave 25.....	30
Figure 34. Grave 27.....	31
Figure 36. Advertisement in Highvelder	33
Figure 37. Highveld Tribune Ad	34
Figure 38. Letter from Radio Ermelo	35
Figure 39. Flyers distributed.....	36
Figure 40. Areas visited.....	36

14/10/2015

Figure 41. Signage at Site 1	37
Figure 42. Site 2.....	37
Figure 43. Signage at Site 3 26° 36' 25,5"S, 30° 03' 47,5"E.....	38
Figure 44. Sign at entrance to agricultural field	38
Figure 45. Sign at access road to agricultural fields.....	39
Figure 46. Sign at access road to agricultural fields.....	39
Figure 47. Sign at entrance to Camden Power Station	40

LIST OF ABBREVIATIONS

Bp.....	Before Present
EIA.....	Early Iron Age
ESA.....	Early Stone Age
Fm.....	Femtometre (10 ⁻¹⁵ m)
GPS.....	Geographic Positioning System
HIA.....	Heritage Impact Assessment
LIA.....	Late Iron Age
LSA.....	Late Stone Age
MYA.....	Million Years Ago
MSA.....	Middle Stone Age
NHRA.....	National Heritage Resources Act no 22 of 1999
SAHRA.....	South African Heritage Resource Agency
S&EIR.....	Scoping & Environmental Impact Reporting
µm.....	Micrometre (10 ⁻⁶ m)
WGS 84.....	World Geodetic System for 1984

Grave Relocation Project

Social Consultation for the Camden Ash Dam Grave Relocation Project

Introduction

SCHEDULE OF WORK (SOW)

Four sites with burials were identified within the proposed development area;

- Area 1 has 19 individual grave dressings
- Area 2 has 7 identifiable graves dressings
- Area 3 has 2 identifiable grave dressings
- Area 4 has 5 identifiable grave dressings

The grave relocation process consists of several phases;

- Identification of graves
- Detailed documentation of grave numbers and layout
- Placement of site signage
- Advertisements to the public to notify them of the identified graves (print and radio media)
- Reporting on findings to SAHRA
- Application for permit for relocation
- Exhumation
- Re-internment
- Final reporting

This report is based on the findings of the first four steps.

Legislation and methodology

G&A Heritage was appointed by Zitholele Consulting to mitigate the occurrence of grave and burial sites within the proposed Camden ADF area. Grave and Burial sites are protected under *Chapter 2, Part 2, Section 36 of the National Heritage Resources Act, 25 of 1999 (NHRA)*. The exhumation of graves within the Mpumalanga Province is regulated under the *Mpumalanga Cemeteries and Crematoria Act no.12 of 1996*. The relevant section of the NHRA is reproduced here in an effort to illustrate the relevance of the social work done.

The NHRA states that;

36. (1) *Where it is not the responsibility of any other authority, SAHRA must conserve and generally care for burial grounds and graves protected in terms of this section, and it may make such arrangements for their conservation as it sees fit.*

(2) *SAHRA must identify and record the graves of victims of conflict and any other graves which it deems to be of cultural significance and may erect memorials associate with the grave referred to in subsection (1), and must maintain such memorials.*

(3) (a) *No person may, without a permit issued by SAHRA or a provincial heritage resources authority—destroy, damage, alter, exhume or remove from its original position or otherwise disturb the grave of a victim of conflict, or any burial ground or part thereof which contains such graves;*

(b) *destroy, damage, alter, exhume, remove from its original position or otherwise disturb any grave or burial ground older than 60 years which is situated outside a formal cemetery administered by a local authority; or*

(c) bring onto or use at a burial ground or grave referred to in paragraph (a) or (b) any excavation equipment, or any equipment which assists in the detection or recovery of metals.

(4) SAHRA or a provincial heritage resources authority may not issue a permit for the destruction or damage of any burial ground or grave referred to in subsection (3)(a) unless it is satisfied that the applicant has made satisfactory arrangements for the exhumation and re-interment of the contents of such graves, at the cost of the applicant in accordance with any regulations made by the responsible heritage resources authority.

(5) SAHRA or a provincial heritage resources authority may not issue a permit for any activity under subsection (3)(b) unless it is satisfied that the applicant has, in accordance with regulations made by the responsible heritage resources authority—

(a) made a concerted effort to contact and consult communities and individuals who by tradition have an interest in such grave or burial ground; and

(b) reached agreements with such communities and individuals regarding the future of such grave or burial ground.

(6) Subject to the provision of any other law, any person who in the course of development or any other activity discovers the location of a grave, the existence of which was previously unknown, must immediately cease such activity and report the discovery to the responsible heritage resources authority which must, in co-operation with the South African Police Service and in accordance with regulations of the responsible heritage resources authority—

(a) carry out an investigation for the purpose of obtaining information on whether or not such grave is protected in terms of this Act or is of significance to any community; and

(b) if such grave is protected or is of significance, assist any person or community which is a direct descendant to make arrangements for the exhumation and re-interment of the contents of such grave or, in the absence of such person or community, make any such arrangements as it deems fit.

(7) (a) SAHRA must, over a period of five years from the commencement of this Act, submit to the Minister for his or her approval lists of graves and burial grounds of persons connected with the liberation struggle and who died in exile or as a result of the action of State security forces or agents provocateur and which, after a process of public consultation, it believes should be included among those protected under this section.

(b) The Minister must publish such lists as he or she approves in the Gazette.

(8) Subject to section 56(2), SAHRA has the power, with respect to the graves of victims of conflict outside the Republic, to perform any function of a provincial heritage resources authority in terms of this section.

(9) SAHRA must assist other State Departments in identifying graves in a foreign country of victims of conflict connected with the liberation struggle and, following negotiations with the next of kin, or relevant authorities, it may re-inter the remains of that person in a prominent place in the capital of the Republic.

The above legislation is only relevant for the purposes of the second phase of investigation i.e. **Identification of buried individuals and next of kin.**

'Grave' means a place of interment and includes the contents, headstone or other marker of, and any other structures, on or associated with such place. The South African Heritage Resources Agency (SAHRA) will only issue a permit for the alteration of a grave if it is satisfied that every reasonable effort has been made to contact and obtain permission from the families concerned. The acquisition of the said permits will, however be part of the second phase of investigation and does not form part of this report.

The removal of graves is subject to the following procedures as outlined by the SAHRA:

- Notification of the impending removals (using English and local language media and notices at the grave site);
- Consultation with individuals or communities related or known to the deceased;
- Satisfactory arrangements for the curation of human remains and / or headstones in a museum, where applicable;
- Procurement of a permit from the SAHRA;
- Appropriate arrangements for the exhumation (by a suitably trained archaeologist) and re-interment (sometimes by a registered undertaker, in a formally proclaimed cemetery);
- Observation of rituals or ceremonies required by the families if identified.

Background Information

PROJECT DESCRIPTION

The proposed project is the extension of the ADF and associated infrastructure for the Camden Power Station. The ADF as well as its infrastructure is briefly described below.

Proposed Ash Disposal Site

The following components of the ash disposal site are being taken into consideration:

- The lifespan of the facility;
- Footprint of the facility (ground space);
- Height of the facility (airspace);
- Type of waste (ash and brine) to be disposed as well as the volumes (waste stream analysis); and
- Geotechnical, hydrogeological conditions and foundation design.

Footprint and lifespan of the facility

The new ash disposal site will need to cater for an estimated 25 million m³ of ash slurry up to 2033. The site will be 99 ha at about 40 m height. Additional structures *inter alia* ash water return dams and pipelines etc. will increase the footprint by an estimated 38 ha. The conceptual design of the facility was completed during the EIA phase.

Sources of Waste to be disposed

The waste that requires disposal on the ash disposal facilities originates from

- Fly ash and coarse ash, from the coal burning operations, which are disposed of at the ADF, through wet ashing processes; and
- Four streams of liquid effluent, being:
 - Cooling Water Blow-down;
 - Effluent from the demineralisation (Demin) Plant ;
 - Return water from the current ADF; and recently
 - Effluent from the Reverse Osmosis (RO) Plant.

The ash will be transported via pipelines to the ADF from the various source areas. It should be noted that the ash is a wet ash and this slurry is pumped to the ADF, from where the water enters the ash water return dam before recycling to the ash transportation system.

SITE LOCATION

The proposed project is located at the existing Camden Power Station 12 km from Ermelo in the Mpumalanga Province. Please refer to Addendum B for an illustration of the location of the site.

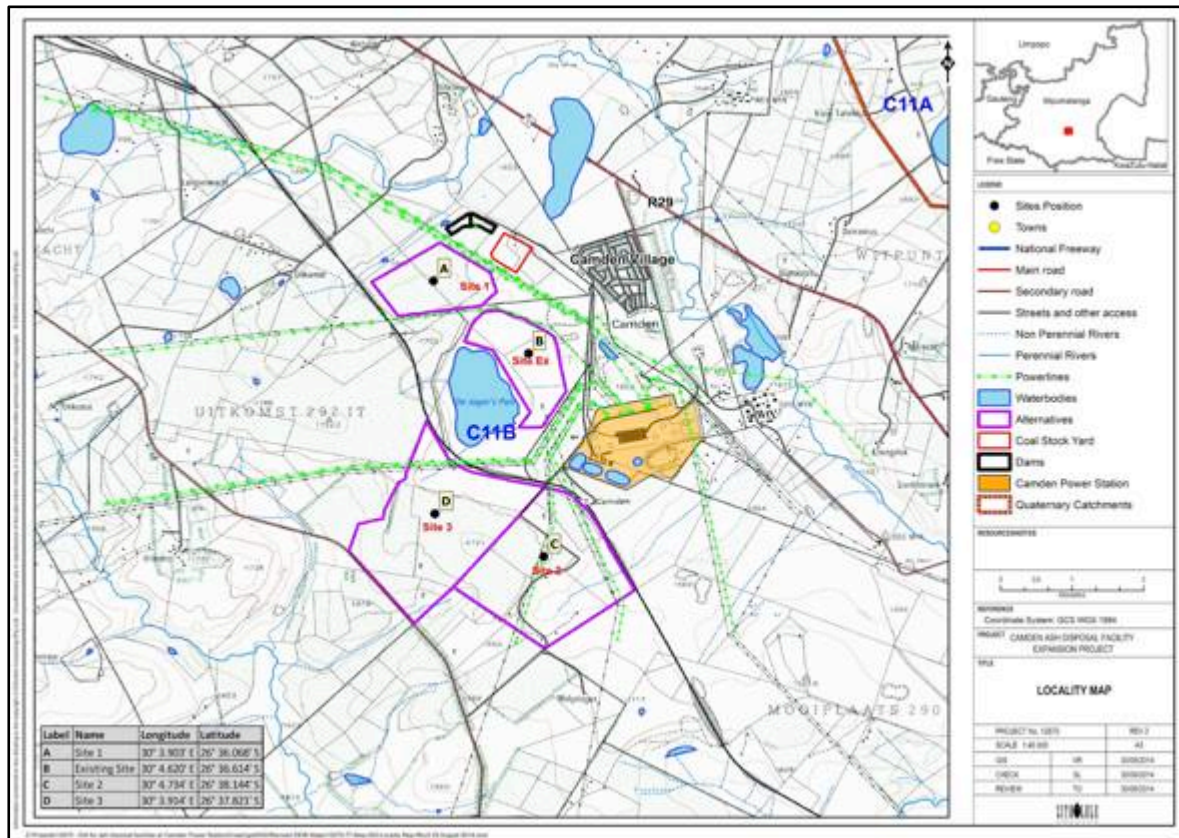


Figure 1. Camden Ash Dam Study Areas

GRAVE IDENTIFICATION COMPONENTS

This evaluation was performed in four phases;

1. Archival and database research

This component involved the identification of previous studies in the area, accumulation of scientific and popular publications on the area and the evaluation of historic map sets.

2. Field investigations

This component involves the ground-truthing of information retrieved through the social consultation process. Where graves were identified it was documented photographically and plotted using GPS with the WGS 84 datum point as reference.

3. Social consultation

The aim of the social consultation process was to notify the public of the graves that were discovered and to request the public to come forward with any information on the graves identified. This process involved placing advertisements in the local newspaper, putting up site notices around the affected area, radio broadcasts through the local radio station, distributing flyers to the public and interaction with communities in the affected area to try and identify anyone who might be able to advise on ownership of the graves, indicate the location of identified graves (to prove connection) or the origin of known graves.

4. Grave Identification Reporting

This phase of the investigation is where the results of the previous two phases of investigation are reported on, and evaluations are given regarding the heritage sensitivity of the area as well as recommendations on further actions needed.

ARCHIVAL RESEARCH

Two main sources of information regarding the location of possible graves within this area could be identified. These were;

- Previous heritage studies in the area as per the SAHRIS database
- Historic maps and figures as available in the National Archive

LOCATION OF GRAVE SITES

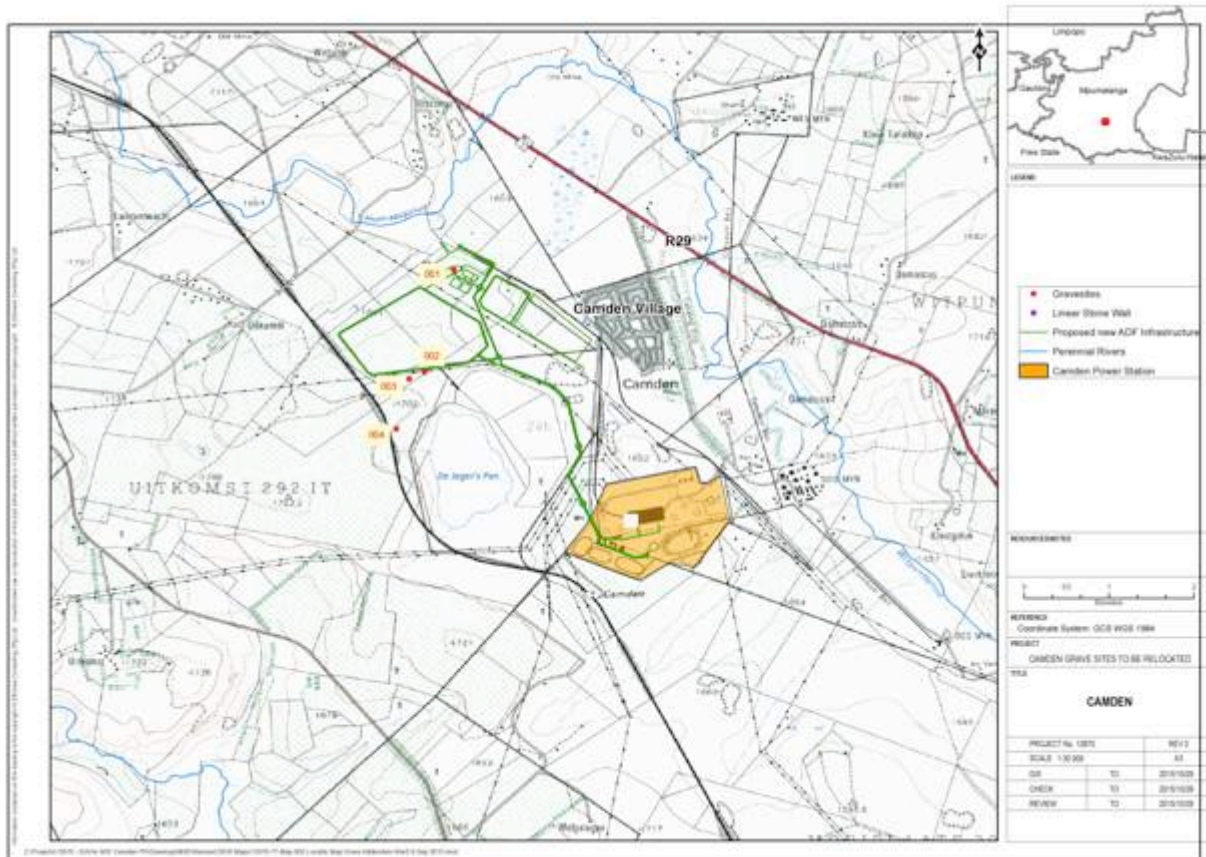


Figure 2. Map locations – (Red dots indicate sites)

GRAVE SITES

SITE 001

GPS S26° 35' 40"
E30° 04' 10"



Figure 3. Graves at Site 001



Figure 4. Irregular grave dressings at Site 001

This site contains 19 distinct graves dressings. This consists of the same kind of porous iron ore rock. Some gravesites are more distinct than others.

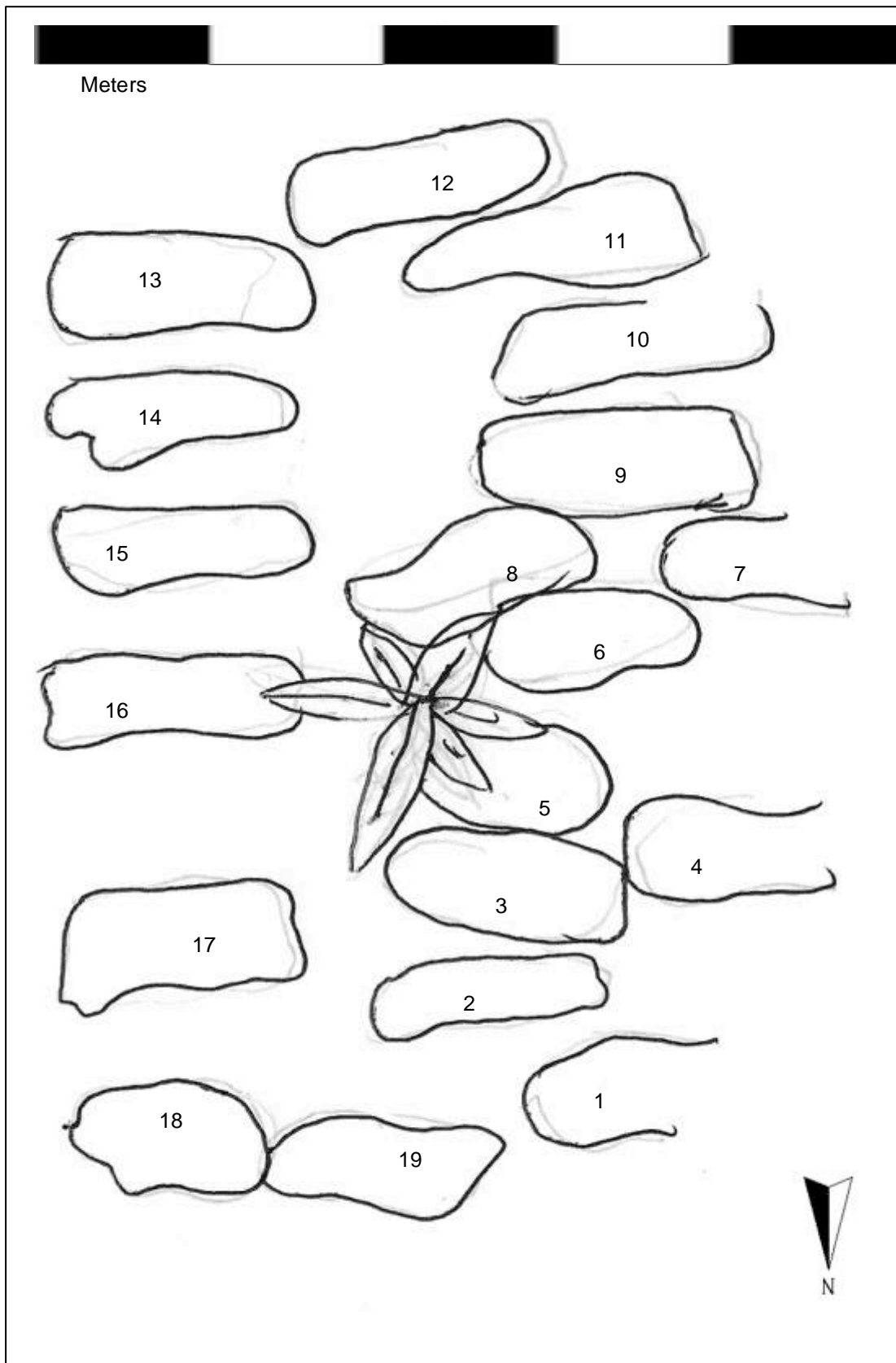


Figure 5. Layout map for Site 1 Graves



Figure 6. Grave 1



Figure 7. Grave 2



Figure 8. Grave 3



Figure 9. Grave 4



Figure 10. Grave 5



Figure 11. Grave 6



Figure 12. Grave 7



Figure 13. Grave 8



Figure 14. Grave 9



Figure 15. Grave 10



Figure 16. Grave 11



Figure 17. Grave 12



Figure 18. Grave 13



Figure 19. Grave 14



Figure 20. Grave 15



Figure 21. Grave 16



Figure 22. Grave 17



Figure 23. Grave 18

GRAVE 19



Figure 24. Grave 19

SITE 002

GPS S26° 36' 19"
E30° 03' 59"

This is a burial site with two distinct graves indicated by stone cairns. The site is found within the power distribution line servitude.

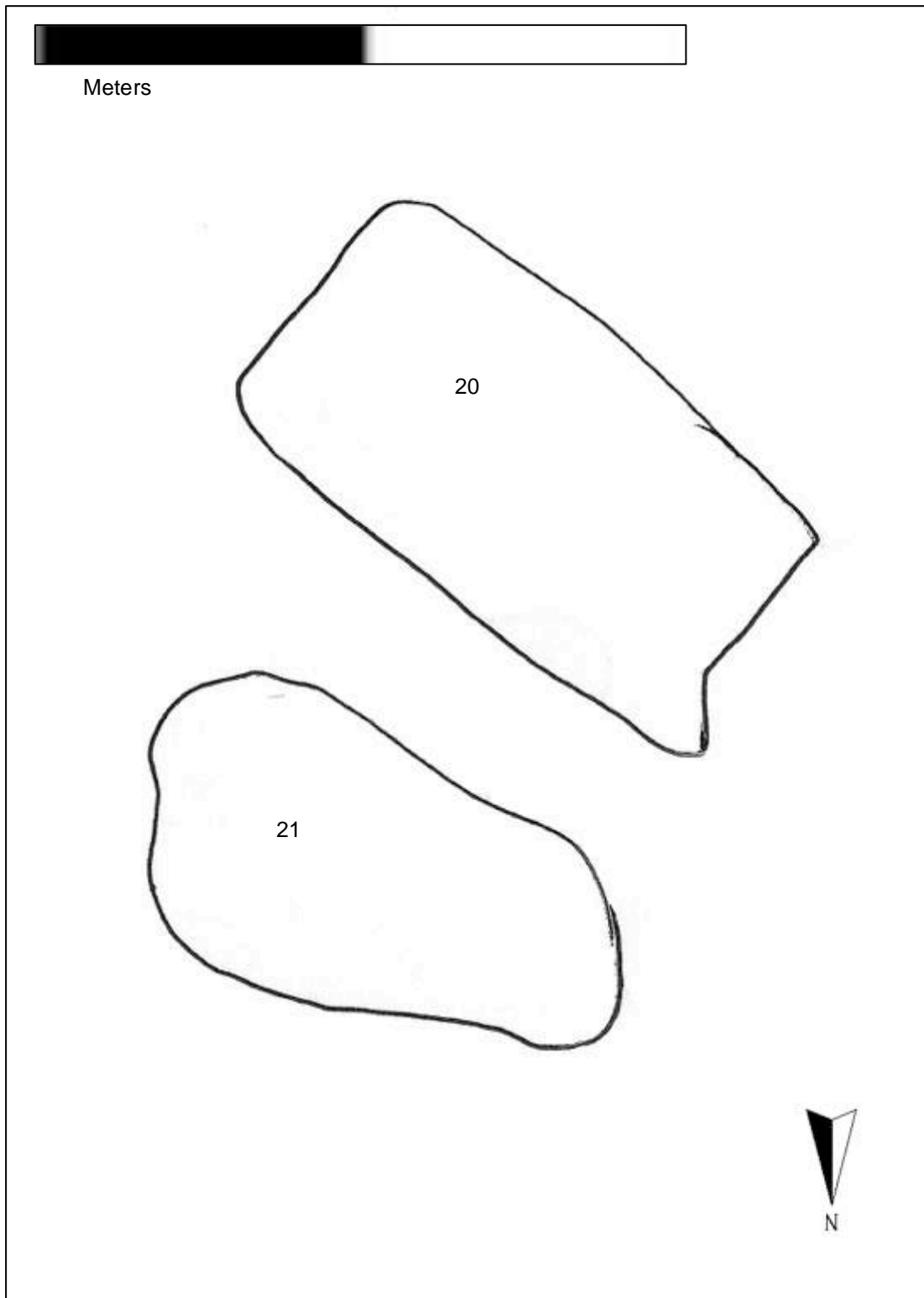


Figure 25. Layout map for Site 2 Graves



Figure 26. Grave 20



Figure 27. Grave 21

SITE 003

GPS S26° 36' 25,5"
E30° 03' 47,5"

This site lies to the south of Site 002 and consists of seven distinct grave dressings.

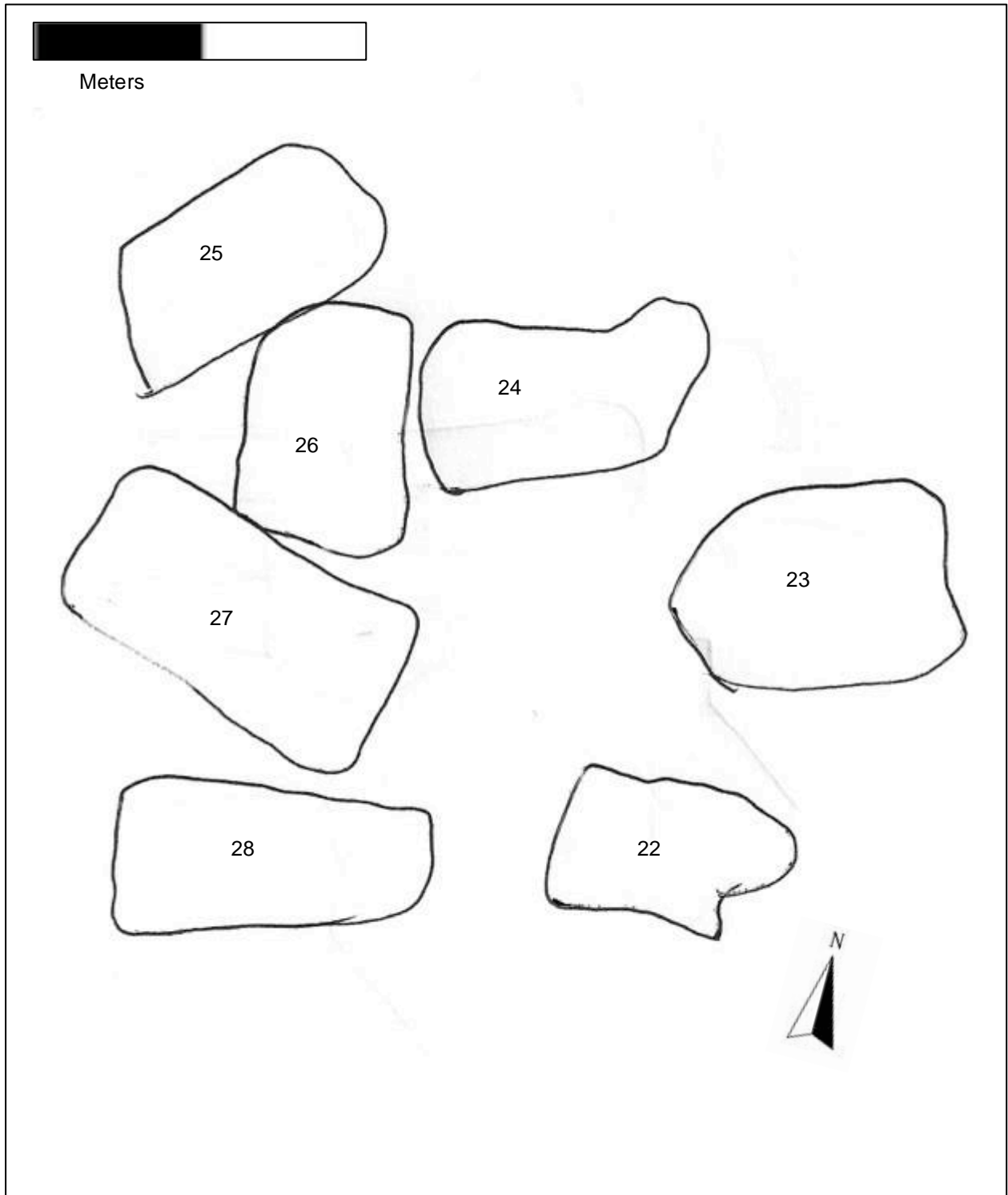


Figure 28. Layout map for Site 2 Graves



Figure 29. Grave 22



Figure 30. Grave 23



Figure 31. Grave 24



Figure 32. Grave 25



Figure 33. Grave 26



Figure 34. Grave 27



Figure 35. Grave 28

SITE 003

GPS S26° 36' 40,5"
E30° 03' 48,1"



Figure 36. Location of graves at Site 004

Errie-skuts neem deel by SA's

Vyf van Hoërskool Ermelo se skuts het die afgelope vakansie deelgeneem aan die Suid-Afrikaanse Kampioenskappe, wat in Hartbeespoortdam plaasgevind het. Ten spyte van die hittegolf het die skuts hul goed van hul taak gekwy. Elke dag was die temperatuur buite in die koelte tussen 36 en 38 grade. In die saal waar daar geskiet was, was die temperatuur nog baie hoër.

Mpumalanga se o/16 sporterspan was algeheel tweede en Mpumalanga het as provinsie algeheel tweede in die sporterklas geëindig. Die Vrystaat, wat vir die afgelope paar jaar elke keer gewen het, was derde. Die sporterklas-kompetisie is gewen deur Gauteng.

Die Errie-skuts het goed geskiet en hul tellings was as volg: Chris de Beer (1419), Brian Bonnin (1335), Marko Roets (1261), Hendrikus Visser (1238) en Paul Morkel (1215).

Die skuts het die week baie geniet en sien uit na volgende jaar se skiet seisoen. *MvN*

EHS eerste krieketspan is Gert Sibande-ligawenners

Hoërskool Ermelo se eerste krieketspan het op Dinsdag, 29 September, teen Hoërskool Standerton in die semi-finaal van die Gert Sibande-liga gespeel. Die Erries het die wedstryd met 69 lopies gewen. Die Erries het op Donderdag, 1 Oktober, in die finaal teen Ligbron te staan gekom. EHS het die loot gewen en het besluit om eerste te kolf. Na 50 boulbeurte kon die Erries 190 lopies vir die verlies van 9 paaltjies op die teldorsit. Jeandré Muller het 61 lopies (n.u.n) aangeteken, Leon Visser het 27 lopies aangeteken en Ruan Grobler het geskop met 25 lopies.

Ligbron is in die 50ste boulbeurt almal uitgebou vir slegs 149 lopies. Uitstekende boulwerk was verrig deur Qimiso Habile met 4 paaltjies vir 25 lopies in 9.5 boulbeurte, Ruan Grobler met 2 paaltjies vir 18 lopies in 7 boulbeurte en Jeandré Muller met 2 paaltjies vir 26 lopies in 10 boulbeurte. Die Erries wen die finaal met 41 lopies en speel hulle volgende wedstryd teen die Middelburgstreek in die Mpumalanga semi-finaal. *MvN*

Liggie se eerstes is tweede in Gert Sibande

Die Gert Sibande-finaal vir die eerste krieketspanne het op Donderdag, 1 Oktober, op Ligbron Akademie vir Tegnologie se velde plaasgevind, toe Hoërskool Ermelo en Ligbron mekaar die stryd aan gesê het.

EHS het die loot gewen en het eerste in gegaan om te kolf. Hulle het 190 lopies vir 9 paaltjies in 50 boul-

Hardus verteenwoordig MP by Cravenweek



Hardus Rothmann, een van Laerskool JJ van der Merwe se kranige rugbyspelers het die afgelope skoolvakansie Mpumalanga (MP) tydens die SA Skole Sewes Cravenweek verteenwoordig, wat in Krugersdorp plaasgevind het. Die Mpumalanga-span het goeie prestasies opgelewer en Hardus het die ondervinding terdeë geniet. *MvN*

beurte aangeteken. J.P Labuschagne het 4 paaltjies vir 44 lopies in 9 boulbeurte geneem en Berno van Niekerk het 2 paaltjies vir 21 lopies in 10 boulbeurte geneem. Ligbron het 149 lopies in 49.4 boulbeurte gemaak. J.P Labuschagne was die beste kolwer met 37 lopies. EHS het die wedstryd met 51 lopies gewen. *MvN*

Ermelo manne pak die langpad aan

Ses van Ermelo se manne het vanaf 1 tot 4 Oktober deelgeneem aan die jaarlikse WegRy Bull Run kompetisie. Die Bull Run is besig om een van Suid-Afrika se grootste motorbyeenkomste te word, en daar kan enigiets vanaf 'n 1940 Dodge tot 'n hele leerskare om Mercs gesien word. Hierdie jaar het drie Ermelo-spanne ingeskryf. Die spanne was: Die Gerosteos- Pieter Nel en Chris Rothmann in hul '74 Chevrolet EL Camino; Die Highveld Ballies- Freddie Frances en Kenneth Venter in hul '67 Datsun Blue Bird en The Ford and the Furious- Nico Maré en Francois Nel in hul '84 Ford Cortina. Die eerste dag het hulle aan 'n tydensroete in die Vosburg-omgewing deelgeneem. Die doel van die roete was eger nie om dit so vinnig as moontlik af te handel nie, maar om dit binne 'n tydensroete te voltooi. Dit beteken dat daar 'n spesifieke tyd tussen kontrolepunte was waarbinne die afstand afgedel moet word, asook 'n totale tyd waarin die hele roete moes afgedel word. Drywers mag nie meer as 80km/h gery het gedurende hierdie roete nie.

Op die Saterdag het die spanne aan verskeie items op die Mierfonteinpan, naby Vosburg, gaan deelneem. Daar was 'n totaal van vyf items gewees naamlik: Die Phakisia, die Malaysia, 'n Drag Race, Drifling en die Freedom Square. Hierdie jaar was daar minder items as vorige jare gewees. Dit was omdat hulle net een dag op die pan spandier het, maar dit het meer geleentheid vir spanne gegee om te ry. Drywers sien al klaar weer uit na volgende jaar sy byeenkoms. *HB*



Hier staan Chris Rothmann (links) en Pieter Nel (regs) voor hul '74 Chevrolet EL Camino.



Notice in terms of section 35 & 36 (5) of the National Heritage Resources Act (Act 25 of 1999)

Notice is hereby given that G&A Heritage and Eskom Holdings SOC Ltd intend applying for Grave Relocations in terms of the following legislation:

- Section 35 and 36 (5) of the National Heritage Resources Act;
- Section 2 (1) of the Removal of Graves and Dead Bodies Ordinance (Ordinance no. 7 of 1925);
- Exhumations Ordinance (Ordinance no 12 of 1980);
- Human Tissues Act (Act 65 of 1983 as amended); and
- the relevant local regulations.

The application will be submitted to the Mpumalanga Province and Mookingwa Local Municipality in which the graves are located.

Name of Proponent: Eskom Holdings SOC Ltd

Description of Activity: As part of the new development on Camden Power Station property, 17 graves situated here need to be relocated. These graves are located within the Camden Power Station footprint on Uitkomst 292 (T south of Ermelo, Mpumalanga Province. Any persons (family/relatives or friends) with any knowledge of these graves, and who wish to provide information in this regard, are urged to contact **Lesley Gaigher** from G&A Heritage within 4 weeks from the publication of this advertisement on any of the following details:

Tel: 015 516 1561
 Fax: 086 218 0473
 Email: lesley@gaheritage.co.za
 Post: PO Box 522, Louis Trichardt, 0920

Isasizo ngokwesigaba 35 & 36 (5) soMthetho National Heritage Resources Act (Act 25 of 1999)

Egameni lenkampani yakwa ESKOM kanye ne G&A Heritage bahlose ukufaka isicelo sokuba kuthethelwe amathuna kwene indawo okumayelana nomthetho elandelayo:

- Isigaba 35 no 36 (5) soMthetho wamaGugu kaZwelonke;
- Isigaba 2 (1) soMthetho wokuSiswa amathuna and isidumbu Odiniensi (Ordinance akulho 7 of 1925);
- zisidumbu Odiniensi (Ordinance ongoNo. 12, ka 1980);
- UMthetho Human tiscubu (Act 65 ye 1983 njengoba uchithiyelwe); futhi
- imithetho yendawo.

Isicelo zilethwa ehtovisini lika sesifundazwe esfundazweni saseMpumalanga futhi Mookingwa Municipality lagho amathuna akhawe.

Igama Umsakeli: Eskom Holdings SOC Ltd

Incazelo Umsebenzi: Njengengenyeni intuthuko entsha eCamden Power Station iphahla, amathuna awu 17 abholakala lagho kudingeka Athuthwe. Iamathuna abholakala agqahakathi kweCamden Power Station Uklokomst 292 (T eningizimu Ermelo, esifundazweni saseMpumalanga. Noma wubani (umndeni / izizukulwane noma abangane) nanoma wubani onolwazi lwawo amathuna, futhi abafisa ukunikeza ulwazi maqondana nalokhu, bayanususwa ukuba uxhumane no Lesley Gaigher ovela eG & A Heritage kungakapheli amasonto amane (4) kusisicelo kusichithiyelwa lesi sikhangisi kunoma iyiphi imininingwane elandelayo:

Ucingo: 015 516 1561
 Yefaksi: 086 218 0473
 Email: lesley@gaheritage.co.za
 Post: PO Box 522, Louis Trichardt, 0920

Vander Street 98 A, Louis Trichardt, 0920, South Africa
 PO Box 522, Louis Trichardt, 0920
 Tel +27 15 516 1561 Cell +27 732 6598

Wil jy 2015 reg afsluit met die regte loopbaan geleentheid in 2016 reg afskop?

- Ons is 'n internasionale maatskappy wat uitbrei in S.A
 Ons het reeds suksesvolle takke in Pretoria, Johannesburg, Kaapstad en Durban
- ONS BENODIG**
- 8 Senior Bestuurders
 - 8 Junior Bestuurders
 - 10 Jong mense om opegelei te word as talkbestuurders
- ONS BIED:**
- Bases R18 000
 - Medies, huissubsidie & Pensioen
 - Groei en standvastigheid
 - Volledige opleiding
 - Goeie ondersteuning

Onderhoude word in Pretoria gevoer

Stuur CV na
 reception@sevenseasons.co.za

TE KOOP

Karoo Dorper Lammers te koop teen **R1750** elk. B2 Graad. Tussen 20-25KG.

Arra Du Twa: 079 400 9200



IN DIE LANDROSHOF VIR DIE DISTRIK VAN ERMELO GEHOU TE ERMELO

Saaknummer: 740/2014
 In die saak tussen:

AFRICA AUTO MASTER (PTY) LTD - EKSEKUSIESULDEISEER en
 JE JOHNSON - EKSEKUSIESKULDENAAR

KENNISGEWING VAN GEREKTELKE VERKOPING VAN ROERENDE EIENDOM

TEN UITVOERLEGGING van 'n vonnis van die Landdros, ERMELO gedatêr 10 Junie 2014 sal ondervermelde goedere om 12:00 op 31 Oktober 2015 per publieke veiling te SKOUGRONDE, JIMMY LOUBSESAAI, VOORTREKKEERLAAN, ERMELO deur die BALJU vir die Landdros/hoof van ERMELO aan die hoogste bieder vir kontant verkoop word, naamlik:

1 x Nissan X-Trail Bakkie
 Registrasie Nummer: GRF 680 W

GETEKEN te ERMELO op die 7de dag van Oktober 2015.

(get) MC Botha, Dr. TC Botha Ing, Ermelo
 Tel: 017 819 1181 / Docx 1
 Verw: C BOTHA/Id, Lêernr: EA0091

ENVIRONMENTAL AUTHORIZATION GRANTED

Notice is hereby given in terms of Environmental Impact Assessment Regulations, 2010, that the Mpumalanga Province Department of Agriculture, rural development, land & environmental affairs granted Environmental Authorization for the proposed wood-based panels, chipboard manufacturing plant on portion 60 of the farm Lothair 124 IT, Msukaligwa Local Municipality, Mpumalanga Province as per following details:

Application number: 17/2/3GS-226
 NEAS reference number: MPP/EIA/0001024/2015
 Holder of Authorization: FX Veneers cc(FX Group)

Date of authorization: 2015/09/08
 For more information please contact:
 TT Services: 082 492 2563
 E-mail: timber@lantic.net

Figure 38. Highveld Tribune Ad

RADIO ADVERTISEMENT

Radio Ermelo will make regular announcement for one and a half week from the 13th to the 23rd October 2015 regarding the public consultation for the proposed relocation.





Reference 1/2015

G&A Heritage en Eskom holdings

Radio Ermelo

Voortrekker street 39

Ermelo

2351

Good day,

We hereby confirm that Radio Ermelo has broadcast the public notice supplied to us by G&A Heritage. G&A Heritage approached us to broadcast the notice in accordance with Article 35 and 36 of the National Heritage Resources Act, 25 of 1999. Relocation of 28 graves at the Camden Power Station are being applied for.

The broadcasts were as follows;

2015-10-14	Wednesday	13.10
2015-10-15	Thursday	13.15
2015-10-16	Friday	14.30

Thank you,

Kind regards

Junita van Rooyen

Postnet Suite 888 P/bag X9013 Ermelo 2350

Studio: Voortrekker In 39 Ermelo 2351

Tel / Fax : 017 811 7955

ART 21 MPY: 95/12366/08

Broadcast License: PROV/COM/12/02/2003/P Cell: 0826970250 Johan Marketing : Gerhard 082 624 6730

email: ateljee@radioermelo.co.za

Figure 39. Letter from Radio Ermelo received 16 October 2015 indicating announcements that have already been broadcasted for the proposed project.

SIGNAGE

Signs describing the proposed activity and the location of the graves were put up both at the burial sites and other likely areas where interested people could read them.



Figure 42. Signage at Site 1



Figure 43. Site 2



Figure 44. Signage at Site 3 26° 36' 25,5"S, 30° 03' 47,5"E



Figure 45. Sign at entrance to agricultural field



Figure 46. Sign at access road to agricultural fields



Figure 47. Sign at access road to agricultural fields



Figure 48. Sign at entrance to Camden Power Station

Table of Signage Locations

Sign no	GPS Location	Description
1	S26° 35' 40,0" E30° 04' 11,3"	Sign on northern side of burial Site 1
2	S26° 35' 40,2" E30° 04' 10,6"	Sign on southern side of burial Site 1
3	S26° 36' 19,5" E30° 04' 00,0"	Sign at burial Site 2
4	S26° 36' 22,8" E30° 03' 46,4"	Sign at Burial Site 3
5	S26° 35' 35,4" E30° 04' 17,4"	Sign at entrance to agricultural fields
6	S26° 35' 41,9" E30° 04' 30,0"	Sign at access road to agricultural fields
7	S26° 36' 06,0" E30° 05' 05,1"	Sign at the Camden School
8	S26° 35' 41,2" E30° 05' 24,4"	Sign at entrance road to Camden Power Station