












# Proposed Access Roads and Watercourse Crossings within the authorised Iziduli Emoyeni WEF, Eastern Cape Province

Environmental Sensitivity Map

## Legend

-  Watercourse Crossings
  -  New Access Roads
  -  Existing Roads (to be upgraded)
  -  Existing Power Line
  -  Regional road
  -  Main road
  -  Perennial river
  -  Non-perennial river
  -  Authorised Iziduli Emoyeni project site
- Environmental Sensitivities:**
-  Labourer Settlement
  -  Drainage Line (32m buffer)

savannah  
environmental

Scale: 1:10 639 593  
Projection: LO27\_WGS 1984  
Map Ref.: Iziduli - Sensi map\_13.10.17

