










Proposed Access Roads and Watercourse Crossings within the authorised Iziduli Emoyeni WEF, Eastern Cape Province

Locality map

Legend

-  Watercourse Crossings
-  Existing Power Line
-  Regional road
-  Main road
-  Perennial river
-  Non-perennial river
-  New Access Roads
-  Existing Roads (to be upgraded)
-  Authorised Iziduli Emoyeni project site



Scale: 1:10 639 593
 Projection: LO27_WGS 1984
 Map Ref.: Iziduli - Locality map_27.09.17

