












Proposed Access Roads and Watercourse Crossings within the authorised Iziduli Emoyeni WEF, Eastern Cape Province

Environmental Sensitivity Map

Legend

-  Watercourse Crossings
 -  New Access Roads
 -  Existing Roads (to be upgraded)
 -  Existing Power Line
 -  Regional road
 -  Main road
 -  Perennial river
 -  Non-perennial river
 -  Authorised Iziduli Emoyeni project site
- Environmental Sensitivities:**
-  Labourer Settlement
 -  Drainage Line (32m buffer)

savannah
environmental

Scale: 1:10 639 593
Projection: LO27_WGS 1984
Map Ref.: Iziduli - Sensi map_13.10.17

