









# Proposed Access Roads and Watercourse Crossings within the authorised Iziduli Emoyeni WEF, Eastern Cape Province

Formal Sensitive Areas (according to the Eastern Cape Biodiversity Conservation Plan)

## Legend

-  Watercourse Crossings
-  Existing Power Line
-  Regional road
-  Main road
-  New Access Roads
-  Existing Roads (to be upgraded)
-  Perennial river
-  Non-perennial river
-  Authorised Iziduli Emoyeni project site

## Environmental Sensitivities:

-  Terrestrial CBA 2
-  Aquatic CBA 2

**savannah**  
environmental

Scale: 1:10 639 593  
Projection: LO27\_WGS 1984  
Map Ref.: Iziduli - Locality map\_27.09.17

