















North West	North	North East
	<p>Access Roads and Watercourse Crossings within the authorised Iziduli Emoyeni Wind Energy Facility, Eastern Cape Province</p> <p>Watercourse Crossing Point 1 <b>32° 53.172' S, 26° 8.187' E</b></p>	
West		East
		
South West	South	South East











		
North West	North	North East
	<p>Access Roads and Watercourse Crossings within the authorised Iziduli Emoyeni Wind Energy Facility, Eastern Cape Province</p> <p>Watercourse Crossing Point 2 <b>32° 53.690' S, 26° 8.737' E</b></p>	
West		East
		
South West	South	South East







		
North West	North	North East
	<p>Access Roads and Watercourse Crossings within the authorised Iziduli Emoyeni Wind Energy Facility, Eastern Cape Province</p> <p>Watercourse Crossing Point 3 32° 53.925' S, 26° 8.935' E</p>	
West		East
		
South West	South	South East




		
<p>North West</p>	<p>North</p>	<p>North East</p>
	<p>Access Roads and Watercourse Crossings within the authorised Iziduli Emoyeni Wind Energy Facility, Eastern Cape Province</p> <p>Watercourse Crossing Point 4 32° 54.127' S, 26° 9.012' E</p>	
<p>West</p>		<p>East</p>
		
<p>South West</p>	<p>South</p>	<p>South East</p>











		
<p>North West</p>	<p>North</p>	<p>North East</p>
	<p>Access Roads and Watercourse Crossings within the authorised Iziduli Emoyeni Wind Energy Facility, Eastern Cape Province</p> <p>Existing access road to be widened (E1), new access road (N1 &amp; N2) 32° 53.131' S, 26° 8.202' E -P9</p>	
<p>West</p>		<p>East</p>
		
<p>South West</p>	<p>South</p>	<p>South East</p>











		
<p>North West</p>	<p>North</p>	<p>North East</p>
	<p>Access Roads and Watercourse Crossings within the authorised Iziduli Emoyeni Wind Energy Facility, Eastern Cape Province</p> <p>Existing access road to be widened (E2), new access road (N3) 32° 53.476' S, 26° 8.478' E</p>	
<p>West</p>		<p>East</p>
		
<p>South West</p>	<p>South</p>	<p>South East</p>









		
<p>North West</p>	<p>North</p>	<p>North East</p>
	<p>Access Roads and Watercourse Crossings within the authorised Iziduli Emoyeni Wind Energy Facility, Eastern Cape Province</p> <p>Existing access road to be widened (E2), new access road (N4-N7) 32° 53.591' S, 26° 8.621' E</p>	
<p>West</p>		<p>East</p>
		
<p>South West</p>	<p>South</p>	<p>South East</p>











		
<p>North West</p>	<p>North</p>	<p>North East</p>
	<p>Access Roads and Watercourse Crossings within the authorised Iziduli Emoyeni Wind Energy Facility, Eastern Cape Province</p> <p>Existing access road to be widened (E2), new access road (N8, N9 &amp; N10) 32° 54.929' S, 26° 9.174' E</p>	
<p>West</p>		<p>East</p>
		
<p>South West</p>	<p>South</p>	<p>South East</p>











		
<p>North West</p>	<p>North</p>	<p>North East</p>
	<p>Access Roads and Watercourse Crossings within the authorised Iziduli Emoyeni Wind Energy Facility, Eastern Cape Province</p> <p>Existing access road to be widened (E3), new access road (N8, N11 &amp; N12) 32° 56.370' S, 26° 8.573' E</p>	
<p>West</p>		<p>East</p>
		
<p>South West</p>	<p>South</p>	<p>South East</p>










		
<p>North West</p>	<p>North</p>	<p>North East</p>
	<p>Access Roads and Watercourse Crossings within the authorised Iziduli Emoyeni Wind Energy Facility, Eastern Cape Province</p> <p>Existing access road to be widened (E3), new access road (N13) 32° 56.433' S, 26° 8.452' E</p>	
<p>West</p>		<p>East</p>
		
<p>South West</p>	<p>South</p>	<p>South East</p>



		
<p>North West</p>	<p>North</p>	<p>North East</p>
	<p>Access Roads and Watercourse Crossings within the authorised Iziduli Emoyeni Wind Energy Facility, Eastern Cape Province</p> <p>Existing access road to be widened (E3), new access road (N14) 32° 56.673' S, 26° 7.941' E</p>	
<p>West</p>		<p>East</p>
		
<p>South West</p>	<p>South</p>	<p>South East</p>











		
<p>North West</p>	<p>North</p>	<p>North East</p>
	<p>Access Roads and Watercourse Crossings within the authorised Iziduli Emoyeni Wind Energy Facility, Eastern Cape Province</p> <p>New access road (N17) 32° 56.070' S, 26° 7.193' E</p>	
<p>West</p>		<p>East</p>
		
<p>South West</p>	<p>South</p>	<p>South East</p>



		
<p>North West</p>	<p>North</p>	<p>North East</p>
	<p>Access Roads and Watercourse Crossings within the authorised Iziduli Emoyeni Wind Energy Facility, Eastern Cape Province</p> <p>Existing access road to be widened (E3), new access road (N16) 32° 56.408' S, 26° 7.410' E</p>	
<p>West</p>		<p>East</p>
		
<p>South West</p>	<p>South</p>	<p>South East</p>



		
<p>North West</p>	<p>North</p>	<p>North East</p>
	<p>Access Roads and Watercourse Crossings within the authorised Iziduli Emoyeni Wind Energy Facility, Eastern Cape Province</p> <p>Existing access road to be widened (E3), new access road (N15) 32° 56.617' S, 26° 7.543' E</p>	
<p>West</p>		<p>East</p>
		
<p>South West</p>	<p>South</p>	<p>South East</p>