










Proposed Access Roads and Watercourse Crossings within the authorised Iziduli Emoyeni WEF, Eastern Cape Province

Locality Map - Labelled Access Roads and Watercourse Crossings

- Legend**
-  Watercourse Crossings
 -  New Access Roads
 -  Existing Roads (to be upgraded)
 -  Existing Power Line
 -  Regional road
 -  Main road
 -  Perennial river
 -  Non-periennial river
 -  Authorised Iziduli Emoyeni project site



Scale: 1:10 639 593
 Projection: LO27_WGS 1984
 Map Ref.: Iziduli - Locality map_27.09.17

