













<p>North West</p>	<p>North</p>	<p>North East</p>
	<p>Access Roads and Watercourse Crossings within the authorised Iziduli Emoyeni Wind Energy Facility, Eastern Cape Province</p> <p>Watercourse Crossing Point 3 32° 53.925' S, 26° 8.935' E</p>	
<p>West</p>		<p>East</p>
		
<p>South West</p>	<p>South</p>	<p>South East</p>

		
<p>North West</p>	<p>North</p>	<p>North East</p>
	<p>Access Roads and Watercourse Crossings within the authorised Iziduli Emoyeni Wind Energy Facility, Eastern Cape Province</p> <p>Watercourse Crossing Point 4 32° 54.127' S, 26° 9.012' E</p>	
<p>West</p>		<p>East</p>
		
<p>South West</p>	<p>South</p>	<p>South East</p>