










| | | |
|---|---|---|
|  |  |  |
| <p>North West</p> | <p>North</p> | <p>North East</p> |
|  | <p>Access Roads and Watercourse Crossings within the authorised Iziduli Emoyeni Wind Energy Facility, Eastern Cape Province</p> <p>Existing access road to be widened (E1), new access road (N1 & N2) 32° 53.131' S, 26° 8.202' E -P9</p> |  |
| <p>West</p> | | <p>East</p> |
|  |  |  |
| <p>South West</p> | <p>South</p> | <p>South East</p> |

| | | |
|---|--|---|
|  |  |  |
| <p>North West</p> | <p>North</p> | <p>North East</p> |
|  | <p>Access Roads and Watercourse Crossings within the authorised Iziduli Emoyeni Wind Energy Facility, Eastern Cape Province</p> <p>Existing access road to be widened (E2), new access road (N3) 32° 53.476' S, 26° 8.478' E</p> |  |
| <p>West</p> | | <p>East</p> |
|  |  |  |
| <p>South West</p> | <p>South</p> | <p>South East</p> |