













<p>North West</p>	<p>North</p>	<p>North East</p>
	<p>Access Roads and Watercourse Crossings within the authorised Iziduli Emoyeni Wind Energy Facility, Eastern Cape Province</p> <p>Existing access road to be widened (E3), new access road (N16) 32° 56.408' S, 26° 7.410' E</p>	
<p>West</p>		<p>East</p>
		
<p>South West</p>	<p>South</p>	<p>South East</p>

		
<p>North West</p>	<p>North</p>	<p>North East</p>
	<p>Access Roads and Watercourse Crossings within the authorised Iziduli Emoyeni Wind Energy Facility, Eastern Cape Province</p> <p>Existing access road to be widened (E3), new access road (N15) 32° 56.617' S, 26° 7.543' E</p>	
<p>West</p>		<p>East</p>
		
<p>South West</p>	<p>South</p>	<p>South East</p>