

DRAFT REPORT

12 December 2017

Dear Stakeholder

**ENVIRONMENTAL BASIC ASSESSMENT AND PUBLIC PARTICIPATION PROCESS
ACCESS ROADS AND WATERCOURSE CROSSINGS WITHIN THE AUTHORISED IZIDULI EMOYENI
WIND ENERGY FACILITY, EASTERN CAPE PROVINCE**

NOTICE OF ENVIRONMENTAL BASIC ASSESSMENT PROCESS

Windlab Developments South Africa (Pty) Ltd (Windlab) received an Environmental Authorisation (EA) for the proposed Iziduli Emoyeni Wind Energy Facility (previously known as Amakhala Emoyeni Phase 4) on 28 August 2012 from the National Department of Environmental Affairs (DEA Ref: 12/12/20/1754/4). The proposed Wind Energy Facility (WEF) was previously part of the greater project concept known as the Amakhala Emoyeni Wind Energy Facility. In order to align with the Renewable Energy Independent Power Producer Procurement Programme requirements restricting a project size to 140MW), the project was split into four phases.

A previous basic assessment application was submitted by Savannah Environmental Consultants in May 2015. The application was issued an environmental authorisation in July 2015 (Eastern Cape DEDEAT ref: EC02/C/LN1&3/M/75-2014), however the construction did not commence within the 24 months from the date of issue and the EA subsequently lapsed. As such, Savannah Environmental (Pty) Ltd has been appointed by Emoyeni Wind Farm Renewable Energy (Pty) Ltd to obtain an environmental authorisation in terms of the EIA Regulations, 2014 (as amended in April 2017).

Emoyeni Wind Farm Renewable Energy (Pty) Ltd is now applying for authorisation for identified Listed Activities in terms of the EIA Regulations, 2014 (as amended in April 2017). The activities entails the infilling and deposition of material within a watercourse (the widening of existing watercourse crossings¹), the construction of access roads and widening of the existing on-site access roads within the authorised Iziduli Emoyeni Wind Energy Facility project site from the authorised width of 6m to 9m in width.

The proposed development will entail the following:

- » the construction of a new access roads ~18km in length and ~9m wide;
- » the widening of existing roads from 6m to 9m, ~7,5km in length; and
- » the widening and upgrading existing four (4) watercourse crossings.

¹ Listed Activity 19 of GN R326 of the 2014 EIA Regulations as amended on 07 April 2017, is applied for to allow for excavation and/or infill of material exceeding 10m³ for the construction of watercourse crossings.

The proposed Iziduli Emoyeni Wind Energy Facility is located ~26km south of Bedford and ~36km south east of Cookhouse within the Blue Crane Route Local Municipality which falls within the jurisdiction of the Sarah Baartman District Municipality, Eastern Cape Province. The following farms were authorised for the siting of the wind farm:

- » Remainder of the Farm Brakke Fontein No 218;
- » Remainder of Portion 1 of the Farm Brakke Fonteyn No 218;
- » Portion 2 (a Portion of Portion 1) of the Farm Brakke Fonteyn No 218;
- » The Farm Vogel Fonteyn No 219; and
- » Remainder of the Farm Brakfontein No 220.

BASIC ASSESSMENT PROCESS

In terms of the Environmental Impact Assessment (EIA) Regulations published in terms of Section 24(5) of the National Environmental Management Act (NEMA, Act No. 107 of 1998), Windlab Developments South Africa (Pty) Ltd requires authorisation from the Eastern Cape Department of Economic Development, Environmental Affairs and Tourism (DEDEAT), the Competent Authority (CA) for the undertaking of the proposed project. In terms of Sections 24 and 24D of the National Environmental Management Act (No 107 of 1998), as read with the amended EIA Regulations of GN R 326, R327, GN R325 and R324, a Basic Assessment process is required to be undertaken for the proposed project.

Savannah Environmental (Pty) Ltd has been appointed as the independent environmental consultant, to undertake the required Basic Assessment to identify and assess all the potential environmental impacts associated with the proposed project and propose appropriate mitigation and management measures in an Environmental Management Programme (EMPr). The public participation process, which forms part of the overall Basic Assessment process, will also be undertaken by Savannah Environmental.

The department and/or the organisation which you represent has been identified as a commenting authority for the proposed project. In this regard, please can you provide us with the name and contact details of the relevant contact person at your department who we would liaise with regarding this project. By registering on the project database, you will receive all information relating to the project and will be provided with an opportunity to provide comment and input into the BA process.

Please do not hesitate to contact us should you require additional information and/or clarification regarding the proposed project. Our team welcomes your participation and looks forward to your involvement throughout this process.

Kind regards

Gabriele Stein
Public Participation and Social Consultant
Email: gabriele@Savannahsa.com

Projects Organisations Stakeholders Calendar Reports Emails more

ACCESS ROADS AND WATERCOURSE CROSSINGS WITHIN THE AUTHORISED IZIDULI EMOYENI WIND ENERGY FACILITY, EASTERN CAPE PROVINCE - NOTICE OF ENVIRONMENTAL BASIC ASSESSMENT PROCESS

Assigned to: Gabriele Stein	Date Sent: 12/12/2017 13.57
Teams: Global	Project: Iziduli Emoyeni WEF Substation, PL & Watercourses
From: Gabriele Stein <gabriele@savannahsa.com>	
To:	
Cc:	
Bcc: George Vokwana <vokwangs@eskom.co.za>, Pakama Dyani <pakama.dyani@drdar.gov.za>, Amaile Mtshuov <idp@brcm.gov.za>, Samantha Ralston-Paton <energy@birdlife.org.za>, Nomfundo Mbewana <fnmbewana@ruraldevelopment.gov.za>, Adrian Tiplady <atiplady@ska.ac.za>, Simon Gear <advocacy@birdlife.org.za>, Thabiso Klaas <thabisok@brcm.gov.za>, Leon Els <leon.els@deaet.ecape.gov.za>, James Mlawu <zukiswa.ngwane@dpw.ecape.gov.za>, Derek Bowker <alston@bosberg.co.za>, Alan Southwood <alan.southwood@deaet.ecape.gov.za>, Wilma Lutsch <wlutsch@environment.gov.za>, Gerry Pienaar <gerry.pienaar@deaet.ecape.gov.za>, Sello Mokhanya <smokhanya@ecphra.org.za>, Andries Strüwig <andries.struwig@deaet.ecape.gov.za>, Marisa Bloem <bloemm@dwa.gov.za>, Kholekile Sonjica <ktsonjica@ruraldevelopment.gov.za>, Ted Pillay <tpillay@cacadu.co.za>, Thoko Buthelezi <thokob@daff.gov.za>, Siyabonga Gqalangile <fezeka.boyi@deaet.ecape.gov.za>, Mashudu Marubini <mashuduma@daff.gov.za>, Ntombiyamayirha Xalabile <xalabilen@dwa.gov.za>, Pheladi Masipa <pheladi.masipa@energy.gov.za>	
Subject: ACCESS ROADS AND WATERCOURSE CROSSINGS WITHIN THE AUTHORISED IZIDULI EMOYENI WIND ENERGY FACILITY, EASTERN CAPE PROVINCE - NOTICE OF ENVIRONMENTAL BASIC ASSESSMENT PROCESS	
Body: Dear Stakeholder,	
<p>Windlab Developments South Africa (Pty) Ltd (Windlab) received an Environmental Authorisation (EA) for the proposed Iziduli Emoyeni Wind Energy Facility (previously known as Amakhala Emoyeni Phase 4) on 28 August 2012 from the National Department of Environmental Affairs (DEA Ref: 12/12/20 /1754/4). The proposed Wind Energy Facility (WEF) was previously part of the greater project concept known as the Amakhala Emoyeni Wind Energy Facility. In order to align with the Renewable Energy Independent Power Producer Procurement Programme requirements restricting a project size to 140MW), the project was split into four phases.</p>	
<p>A previous basic assessment application was submitted by Savannah Environmental Consultants in May 2015. The application was issued an environmental authorisation in July 2015 (Eastern Cape DEDEAT ref: EC02/C/LN1&3/M/75-2014), however the construction did not commence within the 24 months from the date of issue and the EA subsequently lapsed. As such, Savannah Environmental (Pty) Ltd has been appointed by Emoyeni Wind Farm Renewable Energy (Pty) Ltd to undertake the required Basic Assessment to identify and assess all the potential environmental impacts associated with the proposed project and propose appropriate mitigation and management measures in an Environmental Management Programme (EMPr) in terms of the EIA Regulations 2014 (as amended in April 2017).</p>	

Projects Organisations Stakeholders Calendar Reports Emails more

details of the relevant contact person at your department who we would raise with reg
project. By registering on the project database, you will receive all information relating to
and will be provided with an opportunity to provide comment and input into the BA process.

Please do not hesitate to contact me if you require further details in this regard.

Kind regards,

Gabriele Stein

Public Participation and Social Consultant

Savannah Environmental (Pty) Ltd

Tel: 27 11 656 3237

Fax: 086 684 0547

Email: gabriele@savannahsa.com

www.savannahsa.com



Show Plain Text

Attachments: [Iziduli BAR OoS Notification Letter Final 12.12.2017.pdf](#)
[Iziduli Reply Form.pdf](#)

Projects

Name	Assigned To	Start Date:	End Date:	
Iziduli Emoyeni WEF Substation, PL & Watercourses	Gabriele Stein	01/12/2014	01/07/2015	<input type="button" value="edit"/>

Attachments

Subject	Contact	Last Modified	
 Iziduli BAR OoS Notification Letter Final 12.12.2017.pdf		12/12/2017 13.57	<input type="button" value="edit"/>
 Iziduli Reply Form.pdf		12/12/2017 13.57	<input type="button" value="edit"/>

Activities

Accounts

Contacts

Email Stakeholders

Users

FINAL REPORT

11 January 2018

Dear Stakeholder

**ENVIRONMENTAL BASIC ASSESSMENT AND
PUBLIC PARTICIPATION PROCESS
ACCESS ROADS AND WATERCOURSE CROSSINGS WITHIN THE AUTHORISED IZIDULI EMOYENI
WIND ENERGY FACILITY, EASTERN CAPE PROVINCE**

NOTICE OF ENVIRONMENTAL BASIC ASSESSMENT REPORT REVIEW PERIOD

Windlab Developments South Africa (Pty) Ltd (Windlab) received an Environmental Authorisation (EA) for the Iziduli Emoyeni Wind Energy Facility (previously known as Amakhala Emoyeni Phase 4) on 28 August 2012 from the National Department of Environmental Affairs (DEA Ref: 12/12/20/1754/4). The holder of the EA was amended from Windlab Developments South Africa (Pty) Ltd to Emoyeni Wind Farm Renewable Energy (Pty) Ltd on 2 July 2015. The proposed Wind Energy Facility (WEF) was previously part of the greater project concept known as the Amakhala Emoyeni Wind Energy Facility. In order to align with the Renewable Energy Independent Power Producer Procurement Programme requirements restricting a project size to 140MW, the project was split into four phases.

A previous basic assessment application for the access roads and watercourse crossings was submitted by Savannah Environmental (Pty) Ltd in May 2015. The application was issued an EA in July 2015 (Eastern Cape DEDEAT ref: EC02/C/LN1&3/M/75-2014), however the construction did not commence within the 24 months from the date of issue and the EA subsequently lapsed. As such, Savannah Environmental (Pty) Ltd has been appointed by Emoyeni Wind Farm Renewable Energy (Pty) Ltd to submit a new application for EA for these activities in terms of the EIA Regulations, 2014 (as amended in April 2017).

Emoyeni Wind Farm Renewable Energy (Pty) Ltd is now applying for authorisation for identified Listed Activities in terms of the EIA Regulations, 2014 (as amended in April 2017). The activities entail the infilling and deposition of material within a watercourse (the widening of existing watercourse crossings), the construction of access roads and widening of the existing on-site access roads within the authorised Iziduli Emoyeni Wind Energy Facility project site from the width of 6m to 9m in width. Listed Activity 19 of GN R326 of the 2014 EIA Regulations, as amended, is applied for to allow for excavation and/or infill of material exceeding 10m³ for the construction of watercourse crossings.

The proposed development will entail the following:

- » the construction of new access roads ~18km in length and ~9m wide;
- » the widening of existing roads from 6m to 9m, ~7,5km in length; and
- » the widening and upgrading of four (4) existing watercourse crossings.

The Iziduli Emoyeni Wind Energy Facility is located ~26km south of Bedford and ~36km south east of Cookhouse within the Blue Crane Route Local Municipality which falls within the jurisdiction of the Sarah Baartman District Municipality, Eastern Cape Province. The following farms were authorised for the siting of the wind farm:

- » Remainder of the Farm Brakke Fonteyn No 218;
- » Remainder of Portion 1 of the Farm Brakke Fonteyn No 218;
- » Portion 2 (a Portion of Portion 1) of the Farm Brakke Fonteyn No 218;
- » The Farm Vogel Fonteyn No 219; and
- » Remainder of the Farm Brakfontein No 220.

The proposed access roads and watercourse crossings are located within the authorised Iziduli Emoyeni Wind Energy Facility development footprint, located approximately 26km south of Bedford within the Blue Crane Route Local Municipality in the Eastern Cape. The following properties will be affected:

- » Remainder of Portion 1, Portion 2 (a Portion of Portion 1), and the Remainder of the Farm Brakke Fonteyn No 218;
- » The Farm Vogel Fonteyn No 219; and
- » Remainder of the Farm Brakfontein No 220

BASIC ASSESSMENT PROCESS

The construction of new access roads, the widening of existing roads and the widening and upgrading of watercourse crossings requires Environmental Authorisation (EA) obtained from the Eastern Cape Department of Economic Development, Environmental Affairs and Tourism (DEDEAT), the Competent Authority (CA), in accordance with the National Environmental Management Act (No. 107 of 1998) (NEMA) and the provisions of the 2014 Environmental Impact Assessment (EIA) Regulations as amended on 07 April 2017, published in GNR 324, GNR 325 and GNR 327.

In support of an application for environmental authorisation for the project, comprehensive, independent environmental studies must be undertaken in accordance with the EIA Regulations of December 2014, as amended. Savannah Environmental (Pty) Ltd has been appointed as the independent Environmental Consultant, responsible for undertaking the required Basic Assessment process to identify and assess all potential environmental impacts associated with the project for the area as identified, and propose appropriate mitigation and management measures in an Environmental Management Programme (EMPr).

AVAILABILITY OF THE BASIC ASSESSMENT (BA) REPORT

A Basic Assessment (BA) Report for the proposed project has been prepared by Savannah Environmental and is available for a 30-day review period from **11 January 2018 – 12 February 2018**. You are invited to view the report at the Bedford Public Library (Cnr. of Van Riebeeck and Donkin Street, Bedford). The report is also available for download at www.savannahsa.com.

I&APs are advised to submit any written comments on this report to Savannah Environmental on or before **12 February 2018**. Comments must be made as written submission to the contact person below via fax, post or email.

Our team welcomes your participation and looks forward to your involvement throughout this process.

Kind regards

Ms Gabriele Stein
Public Participation and Social Consultant
Email: gabriele@savannahsa.com

Projects Organisations Stakeholders Calendar Reports Emails more

ACCESS ROADS AND WATERCOURSE CROSSINGS WITHIN THE AUTHORISED IZIDULI EMOYENI WIND ENERGY FACILITY, EASTERN CAPE PROVINCE - NOTICE OF ENVIRONMENTAL BASIC ASSESSMENT REPORT REVIEW PERIOD

Sea

Forward

Assigned to: Gabriele Stein	Date Sent: 11/01/2018 15:56
Teams: Global	Project: Iziduli Emoyeni WEF Substation, PL & Watercourses
From: Gabriele Stein <gabriele@savannahsa.com>	
To:	
Cc:	
<p>Bcc: Robert Mitford Bowker <charles@nelsonattorneys.co.za>, Francois Gerrit van Niekerk <francoisvn@r63.co.za>, Morne Pieterse <morne@sindawonye.com>, George Vokwana <vokwangs@eskom.co.za>, Pakama Dyani <pakama.dyani@drdar.gov.za>, Amaile Mtshuov <idp@brcm.gov.za>, Samantha Ralston-Paton <energy@birdlife.org.za>, Nomfundo Mbewana <fnmbewana@ruraldevelopment.gov.za>, Mantwa Mathebula <mantwa.mathebula@enel.com>, Richard Gordon <richard.gordon@aiaafrica.com>, Adrian Tiplady <atiplady@ska.ac.za>, Simon Gear <advocacy@birdlife.org.za>, Thabiso Klaas <thabisok@brcm.gov.za>, Leon Els <leon.els@deaet.ecape.gov.za>, James Mlawu <zukiswa.ngwane@dpw.ecape.gov.za>, Derek Bowker <alston@bosberg.co.za>, Massimiliano Tarantino <massimiliano.tarantino@enel.com>, Them bani Nyokana <them bani.nyokana@agr.ecprov.gov.za>, Alan Southwood <alan.southwood@deaet.ecape.gov.za>, Irene Bezuidenhout <ibezuidenhout@biothermenergy.com>, Nick Bowker <nick@nickbowkerhunting.com>, Wilma Lutsch <wlutsch@environment.gov.za>, Robyn Hockley <hocklys@telkomsa.net>, Gerry Pienaar <gerry.pienaar@deaet.ecape.gov.za>, Stanley Tshitwamulomoni <stanleyt@environment.gov.za>, Bertram Egerton White <nickyw@worldonline.co.za>, Sello Mokhanya <smokhanya@ecphra.org.za>, Charles Price <swartkei@hotmail.com>, Biotherm Energy EIA Office <eiaadmin@biothermenergy.com>, Barend Jacobus de Klerk <bjdeklerk@ananzi.co.za>, Chris Brockwell <cbrock@bosberg.co.za>, James Cumming <james.cumming@aced.co.za>, Andrew Knott <agknott@r63.co.za>, Andries Strüwig <andries.struwig@deaet.ecape.gov.za>, Marisa Bloem <bloemm@dwa.gov.za>, Kholekile Sonjica <ktsonjica@ruraldevelopment.gov.za>, Ted Pillay <tpillay@cacadu.co.za>, Thoko Buthelezi <thokob@daff.gov.za>, Siyabonga Gqalangile <fezeka.boyi@deaet.ecape.gov.za>, Geoff Hobson <bhobson@lexchange.co.za>, Mashudu Marubini <mashuduma@daff.gov.za>, The Owner: John X Safaris <accounts@johnxsafaris.co.za>, Michael Barnes <mbarnes@biothermenergy.com>, Ntombiyamayirha Xalabile <xalabilen@dwa.gov.za>, Pheladi Masipa <pheladi.masipa@energy.gov.za>, Mark Alexander Whitehead <0826570181@vodamail.com></p>	
Subject: ACCESS ROADS AND WATERCOURSE CROSSINGS WITHIN THE AUTHORISED IZIDULI EMOYENI WIND ENERGY FACILITY, EASTERN CAPE PROVINCE - NOTICE OF ENVIRONMENTAL BASIC ASSESSMENT REPORT REVIEW PERIOD	

Projects Organisations Stakeholders Calendar Reports Emails more

Windlab Developments South Africa (Pty) Ltd (Windlab) received an Environmental Authorisation (EA) for the Iziduli Emoyeni Wind Energy Facility (previously known as Amakhala Emoyeni Phase 4) on 28 August 2012 from the National Department of Environmental Affairs (DEA Ref: 12/12/20/1754/4). The holder of the EA was amended from Windlab Developments South Africa (Pty) Ltd to Emoyeni Wind Farm Renewable Energy (Pty) Ltd on 2 July 2015. The proposed Wind Energy Facility (WEF) was previously part of the greater project concept known as the Amakhala Emoyeni Wind Energy Facility. In order to align with the Renewable Energy Independent Power Producer Procurement Programme requirements restricting a project size to 140MW, the project was split into four phases.

A previous basic assessment application for the access roads and watercourse crossings was submitted by Savannah Environmental (Pty) Ltd in May 2015. The application was issued an EA in July 2015 (Eastern Cape DEDEAT ref: EC02/C/LN1&3/M/75-2014), however the construction did not commence within the 24 months from the date of issue and the EA subsequently lapsed. As such, Savannah Environmental (Pty) Ltd has been appointed by Emoyeni Wind Farm Renewable Energy (Pty) Ltd to submit a new application for EA for these activities in terms of the EIA Regulations, 2014 (as amended in April 2017). A Basic Assessment (BA) Report for the proposed project has been prepared by Savannah Environmental and is available for a 30-day review period from **11 January 2018 – 12 February 2018**. Please refer to the attached notification letter for further details in this regard.

Please do not hesitate to contact me for further information.

Kind regards,

Gabriele Stein

Public Participation and Social Consultant

Savannah Environmental (Pty) Ltd

Tel: 27 11 656 3237

Fax: 086 684 0547

Email: gabriele@savannahsa.com

www.savannahsa.com



Show Plain Text

Attachments: [Iziduli DBAR Notification Letter 11.01.2018.pdf](#)
[Iziduli Reply Form.pdf](#)

Projects

Name	Assigned To	Start Date:	End Date:	
Iziduli Emoyeni WEF Substation, PL &	Gabriele Stein	01/12/2014	01/07/2015	edit

Projects Organisations Stakeholders Calendar Reports Emails more

Subject	Contact	Last Modified	
 Iziduli DBAR Notification Letter 11.01.2018.pdf		11/01/2018 15.56	<input type="button" value="edit"/>
 Iziduli Reply Form.pdf		11/01/2018 15.56	<input type="button" value="edit"/>

Activities

Accounts

Contacts

Email Stakeholders

Users

 Print  Back to top

11 January 2018

Blue Crane Route Municipality
67 Nojoli Street
Somerset East
5850

Tel: 042-243-6402
Email: thabisok@bcm.gov.za

Attention: Mr. Thabiso Klaas
Municipal Manager

**ENVIRONMENTAL BASIC ASSESSMENT AND
PUBLIC PARTICIPATION PROCESS
ACCESS ROADS AND WATERCOURSE CROSSINGS WITHIN THE AUTHORISED IZIDULI EMOYENI
WIND ENERGY FACILITY, EASTERN CAPE PROVINCE**

NOTICE OF ENVIRONMENTAL BASIC ASSESSMENT REPORT REVIEW PERIOD

Dear Mr. Thabiso Klaas

Windlab Developments South Africa (Pty) Ltd (Windlab) received an Environmental Authorisation (EA) for the Iziduli Emoyeni Wind Energy Facility (previously known as Amakhala Emoyeni Phase 4) on 28 August 2012 from the National Department of Environmental Affairs (DEA Ref: 12/12/20/1754/4). The holder of the EA was amended from Windlab Developments South Africa (Pty) Ltd to Emoyeni Wind Farm Renewable Energy (Pty) Ltd on 2 July 2015. The proposed Wind Energy Facility (WEF) was previously part of the greater project concept known as the Amakhala Emoyeni Wind Energy Facility. In order to align with the Renewable Energy Independent Power Producer Procurement Programme requirements restricting a project size to 140MW, the project was split into four phases.

A previous basic assessment application for the access roads and watercourse crossings was submitted by Savannah Environmental (Pty) Ltd in May 2015. The application was issued an EA in July 2015 (Eastern Cape DEDEAT ref: EC02/C/LN1&3/M/75-2014), however the construction did not commence within the 24 months from the date of issue and the EA subsequently lapsed. As such, Savannah Environmental (Pty) Ltd has been appointed by Emoyeni Wind Farm Renewable Energy (Pty) Ltd to submit a new application for EA for these activities in terms of the EIA Regulations, 2014 (as amended in April 2017).

Emoyeni Wind Farm Renewable Energy (Pty) Ltd is now applying for authorisation for identified Listed Activities in terms of the EIA Regulations, 2014 (as amended in April 2017). The activities entail the infilling and deposition of material within a watercourse (the widening of existing watercourse crossings), the construction of access roads and widening of the existing on-site access roads within the authorised Iziduli Emoyeni Wind Energy Facility project site from the width of 6m to 9m in width. Listed Activity 19 of GN R326 of the 2014 EIA Regulations, as amended, is applied for to allow for excavation and/or infill of material exceeding 10m³ for the construction of watercourse crossings.

The proposed development will entail the following:

- » the construction of new access roads ~18km in length and ~9m wide;
- » the widening of existing roads from 6m to 9m, ~7,5km in length; and
- » the widening and upgrading of four (4) existing watercourse crossings.

The Iziduli Emoyeni Wind Energy Facility is located ~26km south of Bedford and ~36km south east of Cookhouse within the Blue Crane Route Local Municipality which falls within the jurisdiction of the Sarah Baartman District Municipality, Eastern Cape Province. The following farms were authorised for the siting of the wind farm:

- » Remainder of the Farm Brakke Fonteyn No 218;
- » Remainder of Portion 1 of the Farm Brakke Fonteyn No 218;
- » Portion 2 (a Portion of Portion 1) of the Farm Brakke Fonteyn No 218;
- » The Farm Vogel Fonteyn No 219; and
- » Remainder of the Farm Brakfontein No 220.

The proposed access roads and watercourse crossings are located within the authorised Iziduli Emoyeni Wind Energy Facility development footprint, located approximately 26km south of Bedford within the Blue Crane Route Local Municipality in the Eastern Cape. The following properties will be affected:

- » Remainder of Portion 1, Portion 2 (a Portion of Portion 1), and the Remainder of the Farm Brakke Fonteyn No 218;
- » The Farm Vogel Fonteyn No 219; and
- » Remainder of the Farm Brakfontein No 220

BASIC ASSESSMENT PROCESS

The construction of new access roads, the widening of existing roads and the widening and upgrading of watercourse crossings requires Environmental Authorisation (EA) obtained from the Eastern Cape Department of Economic Development, Environmental Affairs and Tourism (DEDEAT), the Competent Authority (CA), in accordance with the National Environmental Management Act (No. 107 of 1998) (NEMA) and the provisions of the 2014 Environmental Impact Assessment (EIA) Regulations as amended on 07 April 2017, published in GNR 324, GNR 325 and GNR 327.

In support of an application for environmental authorisation for the project, comprehensive, independent environmental studies must be undertaken in accordance with the EIA Regulations of December 2014, as amended. Savannah Environmental (Pty) Ltd has been appointed as the

independent Environmental Consultant, responsible for undertaking the required Basic Assessment process to identify and assess all potential environmental impacts associated with the project for the area as identified, and propose appropriate mitigation and management measures in an Environmental Management Programme (EMPr).

AVAILABILITY OF THE BASIC ASSESSMENT (BA) REPORT

A Basic Assessment (BA) Report for the proposed project has been prepared by Savannah Environmental and is available for a 30-day review period from **11 January 2018 – 12 February 2018**. You are invited to view the report at the Bedford Public Library (Cnr. of Van Riebeeck and Donkin Street, Bedford). The report is also available for download at www.savannahsa.com.

I&APs are advised to submit any written comments on this report to Savannah Environmental on or before **12 February 2018**. Comments must be made as written submission to the contact person below via fax, post or email.

Our team welcomes your participation and looks forward to your involvement throughout this process.

Kind regards

Ms. Gabriele Stein
Public Participation and Social Consultant
Email: gabriele@savannahsa.com

11 January 2018

Blue Crane Route Municipality
67 Nojoli Street
Somerset East
5850

Tel: 042-243-1333

Attention: Cllr. Ntombentsha Mjikelo
Ward Councillor: Ward 1

**ENVIRONMENTAL BASIC ASSESSMENT AND
PUBLIC PARTICIPATION PROCESS
ACCESS ROADS AND WATERCOURSE CROSSINGS WITHIN THE AUTHORISED IZIDULI EMOYENI
WIND ENERGY FACILITY, EASTERN CAPE PROVINCE**

NOTICE OF ENVIRONMENTAL BASIC ASSESSMENT REPORT REVIEW PERIOD

Dear Cllr. Ntombentsha Mjikelo

Windlab Developments South Africa (Pty) Ltd (Windlab) received an Environmental Authorisation (EA) for the Iziduli Emoyeni Wind Energy Facility (previously known as Amakhala Emoyeni Phase 4) on 28 August 2012 from the National Department of Environmental Affairs (DEA Ref: 12/12/20/1754/4). The holder of the EA was amended from Windlab Developments South Africa (Pty) Ltd to Emoyeni Wind Farm Renewable Energy (Pty) Ltd on 2 July 2015. The proposed Wind Energy Facility (WEF) was previously part of the greater project concept known as the Amakhala Emoyeni Wind Energy Facility. In order to align with the Renewable Energy Independent Power Producer Procurement Programme requirements restricting a project size to 140MW, the project was split into four phases.

A previous basic assessment application for the access roads and watercourse crossings was submitted by Savannah Environmental (Pty) Ltd in May 2015. The application was issued an EA in July 2015 (Eastern Cape DEDEAT ref: EC02/C/LN1&3/M/75-2014), however the construction did not commence within the 24 months from the date of issue and the EA subsequently lapsed. As such, Savannah Environmental (Pty) Ltd has been appointed by Emoyeni Wind Farm Renewable Energy (Pty) Ltd to submit a new application for EA for these activities in terms of the EIA Regulations, 2014 (as amended in April 2017).

Emoyeni Wind Farm Renewable Energy (Pty) Ltd is now applying for authorisation for identified Listed Activities in terms of the EIA Regulations, 2014 (as amended in April 2017). The activities entail the infilling and deposition of material within a watercourse (the widening of existing watercourse crossings), the construction of access roads and widening of the existing on-site access roads within the authorised Iziduli Emoyeni Wind Energy Facility project site from the width of 6m to 9m in width. Listed Activity 19 of GN R326 of the 2014 EIA Regulations, as amended, is applied for to allow for excavation and/or infill of material exceeding 10m³ for the construction of watercourse crossings.

The proposed development will entail the following:

- » the construction of new access roads ~18km in length and ~9m wide;
- » the widening of existing roads from 6m to 9m, ~7,5km in length; and
- » the widening and upgrading of four (4) existing watercourse crossings.

The Iziduli Emoyeni Wind Energy Facility is located ~26km south of Bedford and ~36km south east of Cookhouse within the Blue Crane Route Local Municipality which falls within the jurisdiction of the Sarah Baartman District Municipality, Eastern Cape Province. The following farms were authorised for the siting of the wind farm:

- » Remainder of the Farm Brakke Fonteyn No 218;
- » Remainder of Portion 1 of the Farm Brakke Fonteyn No 218;
- » Portion 2 (a Portion of Portion 1) of the Farm Brakke Fonteyn No 218;
- » The Farm Vogel Fonteyn No 219; and
- » Remainder of the Farm Brakfontein No 220.

The proposed access roads and watercourse crossings are located within the authorised Iziduli Emoyeni Wind Energy Facility development footprint, located approximately 26km south of Bedford within the Blue Crane Route Local Municipality in the Eastern Cape. The following properties will be affected:

- » Remainder of Portion 1, Portion 2 (a Portion of Portion 1), and the Remainder of the Farm Brakke Fonteyn No 218;
- » The Farm Vogel Fonteyn No 219; and
- » Remainder of the Farm Brakfontein No 220

BASIC ASSESSMENT PROCESS

The construction of new access roads, the widening of existing roads and the widening and upgrading of watercourse crossings requires Environmental Authorisation (EA) obtained from the Eastern Cape Department of Economic Development, Environmental Affairs and Tourism (DEDEAT), the Competent Authority (CA), in accordance with the National Environmental Management Act (No. 107 of 1998) (NEMA) and the provisions of the 2014 Environmental Impact Assessment (EIA) Regulations as amended on 07 April 2017, published in GNR 324, GNR 325 and GNR 327.

In support of an application for environmental authorisation for the project, comprehensive, independent environmental studies must be undertaken in accordance with the EIA Regulations of December 2014, as amended. Savannah Environmental (Pty) Ltd has been appointed as the

independent Environmental Consultant, responsible for undertaking the required Basic Assessment process to identify and assess all potential environmental impacts associated with the project for the area as identified, and propose appropriate mitigation and management measures in an Environmental Management Programme (EMPr).

AVAILABILITY OF THE BASIC ASSESSMENT (BA) REPORT

A Basic Assessment (BA) Report for the proposed project has been prepared by Savannah Environmental and is available for a 30-day review period from **11 January 2018 – 12 February 2018**. You are invited to view the report at the Bedford Public Library (Cnr. of Van Riebeeck and Donkin Street, Bedford). The report is also available for download at www.savannahsa.com.

I&APs are advised to submit any written comments on this report to Savannah Environmental on or before **12 February 2018**. Comments must be made as written submission to the contact person below via fax, post or email.

Our team welcomes your participation and looks forward to your involvement throughout this process.

Kind regards

Ms. Gabriele Stein
Public Participation and Social Consultant
Email: gabriele@savannahsa.com

11 January 2018

Department of Agriculture, Forestry & Fisheries
Delpen Building, Office 270
Cnr Annie Botha and Union Street
Riviera
Pretoria
0084

Tel: 012-319-7634
Email: thokob@daff.gov.za

Attention: Ms. Thoko Buthelezi -
Administration Clerk: National Office

**ENVIRONMENTAL BASIC ASSESSMENT AND
PUBLIC PARTICIPATION PROCESS
ACCESS ROADS AND WATERCOURSE CROSSINGS WITHIN THE AUTHORISED IZIDULI EMOYENI
WIND ENERGY FACILITY, EASTERN CAPE PROVINCE**

NOTICE OF ENVIRONMENTAL BASIC ASSESSMENT REPORT REVIEW PERIOD

Dear Ms. Thoko Buthelezi

Windlab Developments South Africa (Pty) Ltd (Windlab) received an Environmental Authorisation (EA) for the Iziduli Emoyeni Wind Energy Facility (previously known as Amakhala Emoyeni Phase 4) on 28 August 2012 from the National Department of Environmental Affairs (DEA Ref: 12/12/20/1754/4). The holder of the EA was amended from Windlab Developments South Africa (Pty) Ltd to Emoyeni Wind Farm Renewable Energy (Pty) Ltd on 2 July 2015. The proposed Wind Energy Facility (WEF) was previously part of the greater project concept known as the Amakhala Emoyeni Wind Energy Facility. In order to align with the Renewable Energy Independent Power Producer Procurement Programme requirements restricting a project size to 140MW, the project was split into four phases.

A previous basic assessment application for the access roads and watercourse crossings was submitted by Savannah Environmental (Pty) Ltd in May 2015. The application was issued an EA in July 2015 (Eastern Cape DEDEAT ref: EC02/C/LN1&3/M/75-2014), however the construction did not commence within the 24 months from the date of issue and the EA subsequently lapsed. As such, Savannah Environmental (Pty) Ltd has been appointed by Emoyeni Wind Farm Renewable Energy (Pty) Ltd to submit a new application for EA for these activities in terms of the EIA Regulations, 2014 (as amended in April 2017).

Emoyeni Wind Farm Renewable Energy (Pty) Ltd is now applying for authorisation for identified Listed Activities in terms of the EIA Regulations, 2014 (as amended in April 2017). The activities entail the infilling and deposition of material within a watercourse (the widening of existing watercourse crossings), the construction of access roads and widening of the existing on-site access roads within the authorised Iziduli Emoyeni Wind Energy Facility project site from the width of 6m to 9m in width. Listed Activity 19 of GN R326 of the 2014 EIA Regulations, as amended, is applied for to allow for excavation and/or infill of material exceeding 10m³ for the construction of watercourse crossings.

The proposed development will entail the following:

- » the construction of new access roads ~18km in length and ~9m wide;
- » the widening of existing roads from 6m to 9m, ~7,5km in length; and
- » the widening and upgrading of four (4) existing watercourse crossings.

The Iziduli Emoyeni Wind Energy Facility is located ~26km south of Bedford and ~36km south east of Cookhouse within the Blue Crane Route Local Municipality which falls within the jurisdiction of the Sarah Baartman District Municipality, Eastern Cape Province. The following farms were authorised for the siting of the wind farm:

- » Remainder of the Farm Brakke Fonteyn No 218;
- » Remainder of Portion 1 of the Farm Brakke Fonteyn No 218;
- » Portion 2 (a Portion of Portion 1) of the Farm Brakke Fonteyn No 218;
- » The Farm Vogel Fonteyn No 219; and
- » Remainder of the Farm Brakfontein No 220.

The proposed access roads and watercourse crossings are located within the authorised Iziduli Emoyeni Wind Energy Facility development footprint, located approximately 26km south of Bedford within the Blue Crane Route Local Municipality in the Eastern Cape. The following properties will be affected:

- » Remainder of Portion 1, Portion 2 (a Portion of Portion 1), and the Remainder of the Farm Brakke Fonteyn No 218;
- » The Farm Vogel Fonteyn No 219; and
- » Remainder of the Farm Brakfontein No 220

BASIC ASSESSMENT PROCESS

The construction of new access roads, the widening of existing roads and the widening and upgrading of watercourse crossings requires Environmental Authorisation (EA) obtained from the Eastern Cape Department of Economic Development, Environmental Affairs and Tourism (DEDEAT), the Competent Authority (CA), in accordance with the National Environmental Management Act (No. 107 of 1998) (NEMA) and the provisions of the 2014 Environmental Impact Assessment (EIA) Regulations as amended on 07 April 2017, published in GNR 324, GNR 325 and GNR 327.

In support of an application for environmental authorisation for the project, comprehensive, independent environmental studies must be undertaken in accordance with the EIA Regulations of December 2014, as amended. Savannah Environmental (Pty) Ltd has been appointed as the

independent Environmental Consultant, responsible for undertaking the required Basic Assessment process to identify and assess all potential environmental impacts associated with the project for the area as identified, and propose appropriate mitigation and management measures in an Environmental Management Programme (EMPr).

AVAILABILITY OF THE BASIC ASSESSMENT (BA) REPORT

A Basic Assessment (BA) Report for the proposed project has been prepared by Savannah Environmental and is available for a 30-day review period from **11 January 2018 – 12 February 2018**. You are invited to view the report at the Bedford Public Library (Cnr. of Van Riebeeck and Donkin Street, Bedford). The report is also available for download at www.savannahsa.com.

I&APs are advised to submit any written comments on this report to Savannah Environmental on or before **12 February 2018**. Comments must be made as written submission to the contact person below via fax, post or email.

Our team welcomes your participation and looks forward to your involvement throughout this process.

Kind regards

Ms. Gabriele Stein
Public Participation and Social Consultant
Email: gabriele@savannahsa.com

11 January 2018

Department of Energy
192 Visagie Street
Corner Paul Kruger & Visagie Street
Pretoria
0002

Tel: 012-406-7650
Email: Pheladi.Masipa@energy.gov.za

Attention: Mr. Pheladi Masipa
Acting Project Manager: Renewable Energy Initiatives

**ENVIRONMENTAL BASIC ASSESSMENT AND
PUBLIC PARTICIPATION PROCESS
ACCESS ROADS AND WATERCOURSE CROSSINGS WITHIN THE AUTHORISED IZIDULI EMOYENI
WIND ENERGY FACILITY, EASTERN CAPE PROVINCE**

NOTICE OF ENVIRONMENTAL BASIC ASSESSMENT REPORT REVIEW PERIOD

Dear Mr. Pheladi Masipa

Windlab Developments South Africa (Pty) Ltd (Windlab) received an Environmental Authorisation (EA) for the Iziduli Emoyeni Wind Energy Facility (previously known as Amakhala Emoyeni Phase 4) on 28 August 2012 from the National Department of Environmental Affairs (DEA Ref: 12/12/20/1754/4). The holder of the EA was amended from Windlab Developments South Africa (Pty) Ltd to Emoyeni Wind Farm Renewable Energy (Pty) Ltd on 2 July 2015. The proposed Wind Energy Facility (WEF) was previously part of the greater project concept known as the Amakhala Emoyeni Wind Energy Facility. In order to align with the Renewable Energy Independent Power Producer Procurement Programme requirements restricting a project size to 140MW, the project was split into four phases.

A previous basic assessment application for the access roads and watercourse crossings was submitted by Savannah Environmental (Pty) Ltd in May 2015. The application was issued an EA in July 2015 (Eastern Cape DEDEAT ref: EC02/C/LN1&3/M/75-2014), however the construction did not commence within the 24 months from the date of issue and the EA subsequently lapsed. As such, Savannah Environmental (Pty) Ltd has been appointed by Emoyeni Wind Farm Renewable Energy (Pty) Ltd to submit a new application for EA for these activities in terms of the EIA Regulations, 2014 (as amended in April 2017).

Emoyeni Wind Farm Renewable Energy (Pty) Ltd is now applying for authorisation for identified Listed Activities in terms of the EIA Regulations, 2014 (as amended in April 2017). The activities entail the infilling and deposition of material within a watercourse (the widening of existing watercourse crossings), the construction of access roads and widening of the existing on-site access roads within the authorised Iziduli Emoyeni Wind Energy Facility project site from the width of 6m to 9m in width. Listed Activity 19 of GN R326 of the 2014 EIA Regulations, as amended, is applied for to allow for excavation and/or infill of material exceeding 10m³ for the construction of watercourse crossings.

The proposed development will entail the following:

- » the construction of new access roads ~18km in length and ~9m wide;
- » the widening of existing roads from 6m to 9m, ~7,5km in length; and
- » the widening and upgrading of four (4) existing watercourse crossings.

The Iziduli Emoyeni Wind Energy Facility is located ~26km south of Bedford and ~36km south east of Cookhouse within the Blue Crane Route Local Municipality which falls within the jurisdiction of the Sarah Baartman District Municipality, Eastern Cape Province. The following farms were authorised for the siting of the wind farm:

- » Remainder of the Farm Brakke Fonteyn No 218;
- » Remainder of Portion 1 of the Farm Brakke Fonteyn No 218;
- » Portion 2 (a Portion of Portion 1) of the Farm Brakke Fonteyn No 218;
- » The Farm Vogel Fonteyn No 219; and
- » Remainder of the Farm Brakfontein No 220.

The proposed access roads and watercourse crossings are located within the authorised Iziduli Emoyeni Wind Energy Facility development footprint, located approximately 26km south of Bedford within the Blue Crane Route Local Municipality in the Eastern Cape. The following properties will be affected:

- » Remainder of Portion 1, Portion 2 (a Portion of Portion 1), and the Remainder of the Farm Brakke Fonteyn No 218;
- » The Farm Vogel Fonteyn No 219; and
- » Remainder of the Farm Brakfontein No 220

BASIC ASSESSMENT PROCESS

The construction of new access roads, the widening of existing roads and the widening and upgrading of watercourse crossings requires Environmental Authorisation (EA) obtained from the Eastern Cape Department of Economic Development, Environmental Affairs and Tourism (DEDEAT), the Competent Authority (CA), in accordance with the National Environmental Management Act (No. 107 of 1998) (NEMA) and the provisions of the 2014 Environmental Impact Assessment (EIA) Regulations as amended on 07 April 2017, published in GNR 324, GNR 325 and GNR 327.

In support of an application for environmental authorisation for the project, comprehensive, independent environmental studies must be undertaken in accordance with the EIA Regulations of December 2014, as amended. Savannah Environmental (Pty) Ltd has been appointed as the

independent Environmental Consultant, responsible for undertaking the required Basic Assessment process to identify and assess all potential environmental impacts associated with the project for the area as identified, and propose appropriate mitigation and management measures in an Environmental Management Programme (EMPr).

AVAILABILITY OF THE BASIC ASSESSMENT (BA) REPORT

A Basic Assessment (BA) Report for the proposed project has been prepared by Savannah Environmental and is available for a 30-day review period from **11 January 2018 – 12 February 2018**. You are invited to view the report at the Bedford Public Library (Cnr. of Van Riebeeck and Donkin Street, Bedford). The report is also available for download at www.savannahsa.com.

I&APs are advised to submit any written comments on this report to Savannah Environmental on or before **12 February 2018**. Comments must be made as written submission to the contact person below via fax, post or email.

Our team welcomes your participation and looks forward to your involvement throughout this process.

Kind regards

Ms. Gabriele Stein
Public Participation and Social Consultant
Email: gabriele@savannahsa.com

11 January 2018

Department of Environmental Affairs
Environment House
473 Steve Biko Road
Pretoria
0001

Tel: 012-399-9000
Email: StanleyT@environment.gov.za

Attention: Mr. Stanley Tshitwamulomoni

**ENVIRONMENTAL BASIC ASSESSMENT AND
PUBLIC PARTICIPATION PROCESS
ACCESS ROADS AND WATERCOURSE CROSSINGS WITHIN THE AUTHORISED IZIDULI EMOYENI
WIND ENERGY FACILITY, EASTERN CAPE PROVINCE**

NOTICE OF ENVIRONMENTAL BASIC ASSESSMENT REPORT REVIEW PERIOD

Dear Mr. Stanley Tshitwamulomoni

Windlab Developments South Africa (Pty) Ltd (Windlab) received an Environmental Authorisation (EA) for the Iziduli Emoyeni Wind Energy Facility (previously known as Amakhala Emoyeni Phase 4) on 28 August 2012 from the National Department of Environmental Affairs (DEA Ref: 12/12/20/1754/4). The holder of the EA was amended from Windlab Developments South Africa (Pty) Ltd to Emoyeni Wind Farm Renewable Energy (Pty) Ltd on 2 July 2015. The proposed Wind Energy Facility (WEF) was previously part of the greater project concept known as the Amakhala Emoyeni Wind Energy Facility. In order to align with the Renewable Energy Independent Power Producer Procurement Programme requirements restricting a project size to 140MW, the project was split into four phases.

A previous basic assessment application for the access roads and watercourse crossings was submitted by Savannah Environmental (Pty) Ltd in May 2015. The application was issued an EA in July 2015 (Eastern Cape DEDEAT ref: EC02/C/LN1&3/M/75-2014), however the construction did not commence within the 24 months from the date of issue and the EA subsequently lapsed. As such, Savannah Environmental (Pty) Ltd has been appointed by Emoyeni Wind Farm Renewable Energy (Pty) Ltd to submit a new application for EA for these activities in terms of the EIA Regulations, 2014 (as amended in April 2017).

Emoyeni Wind Farm Renewable Energy (Pty) Ltd is now applying for authorisation for identified Listed Activities in terms of the EIA Regulations, 2014 (as amended in April 2017). The activities entail the infilling and deposition of material within a watercourse (the widening of existing watercourse crossings), the construction of access roads and widening of the existing on-site access roads within the authorised Iziduli Emoyeni Wind Energy Facility project site from the width of 6m to 9m in width. Listed Activity 19 of GN R326 of the 2014 EIA Regulations, as amended, is applied for to allow for excavation and/or infill of material exceeding 10m³ for the construction of watercourse crossings.

The proposed development will entail the following:

- » the construction of new access roads ~18km in length and ~9m wide;
- » the widening of existing roads from 6m to 9m, ~7,5km in length; and
- » the widening and upgrading of four (4) existing watercourse crossings.

The Iziduli Emoyeni Wind Energy Facility is located ~26km south of Bedford and ~36km south east of Cookhouse within the Blue Crane Route Local Municipality which falls within the jurisdiction of the Sarah Baartman District Municipality, Eastern Cape Province. The following farms were authorised for the siting of the wind farm:

- » Remainder of the Farm Brakke Fonteyn No 218;
- » Remainder of Portion 1 of the Farm Brakke Fonteyn No 218;
- » Portion 2 (a Portion of Portion 1) of the Farm Brakke Fonteyn No 218;
- » The Farm Vogel Fonteyn No 219; and
- » Remainder of the Farm Brakfontein No 220.

The proposed access roads and watercourse crossings are located within the authorised Iziduli Emoyeni Wind Energy Facility development footprint, located approximately 26km south of Bedford within the Blue Crane Route Local Municipality in the Eastern Cape. The following properties will be affected:

- » Remainder of Portion 1, Portion 2 (a Portion of Portion 1), and the Remainder of the Farm Brakke Fonteyn No 218;
- » The Farm Vogel Fonteyn No 219; and
- » Remainder of the Farm Brakfontein No 220

BASIC ASSESSMENT PROCESS

The construction of new access roads, the widening of existing roads and the widening and upgrading of watercourse crossings requires Environmental Authorisation (EA) obtained from the Eastern Cape Department of Economic Development, Environmental Affairs and Tourism (DEDEAT), the Competent Authority (CA), in accordance with the National Environmental Management Act (No. 107 of 1998) (NEMA) and the provisions of the 2014 Environmental Impact Assessment (EIA) Regulations as amended on 07 April 2017, published in GNR 324, GNR 325 and GNR 327.

In support of an application for environmental authorisation for the project, comprehensive, independent environmental studies must be undertaken in accordance with the EIA Regulations of December 2014, as amended. Savannah Environmental (Pty) Ltd has been appointed as the

independent Environmental Consultant, responsible for undertaking the required Basic Assessment process to identify and assess all potential environmental impacts associated with the project for the area as identified, and propose appropriate mitigation and management measures in an Environmental Management Programme (EMPr).

AVAILABILITY OF THE BASIC ASSESSMENT (BA) REPORT

A Basic Assessment (BA) Report for the proposed project has been prepared by Savannah Environmental and is available for a 30-day review period from **11 January 2018 – 12 February 2018**. You are invited to view the report at the Bedford Public Library (Cnr. of Van Riebeeck and Donkin Street, Bedford). The report is also available for download at www.savannahsa.com.

I&APs are advised to submit any written comments on this report to Savannah Environmental on or before **12 February 2018**. Comments must be made as written submission to the contact person below via fax, post or email.

Our team welcomes your participation and looks forward to your involvement throughout this process.

Kind regards

Ms. Gabriele Stein
Public Participation and Social Consultant
Email: gabriele@savannahsa.com

11 January 2018

Department of Water and Sanitation
6th Floor, Starport Building
140 Govan Mbeki Avenue
Port Elizabeth
6000

Tel: 041-501-0717
Email: bloemm@dwa.gov.za

Attention: Ms. Marisa Bloem

**ENVIRONMENTAL BASIC ASSESSMENT AND
PUBLIC PARTICIPATION PROCESS
ACCESS ROADS AND WATERCOURSE CROSSINGS WITHIN THE AUTHORISED IZIDULI EMOYENI
WIND ENERGY FACILITY, EASTERN CAPE PROVINCE**

NOTICE OF ENVIRONMENTAL BASIC ASSESSMENT REPORT REVIEW PERIOD

Dear Ms. Marisa Bloem

Windlab Developments South Africa (Pty) Ltd (Windlab) received an Environmental Authorisation (EA) for the Iziduli Emoyeni Wind Energy Facility (previously known as Amakhala Emoyeni Phase 4) on 28 August 2012 from the National Department of Environmental Affairs (DEA Ref: 12/12/20/1754/4). The holder of the EA was amended from Windlab Developments South Africa (Pty) Ltd to Emoyeni Wind Farm Renewable Energy (Pty) Ltd on 2 July 2015. The proposed Wind Energy Facility (WEF) was previously part of the greater project concept known as the Amakhala Emoyeni Wind Energy Facility. In order to align with the Renewable Energy Independent Power Producer Procurement Programme requirements restricting a project size to 140MW, the project was split into four phases.

A previous basic assessment application for the access roads and watercourse crossings was submitted by Savannah Environmental (Pty) Ltd in May 2015. The application was issued an EA in July 2015 (Eastern Cape DEDEAT ref: EC02/C/LN1&3/M/75-2014), however the construction did not commence within the 24 months from the date of issue and the EA subsequently lapsed. As such, Savannah Environmental (Pty) Ltd has been appointed by Emoyeni Wind Farm Renewable Energy (Pty) Ltd to submit a new application for EA for these activities in terms of the EIA Regulations, 2014 (as amended in April 2017).

Emoyeni Wind Farm Renewable Energy (Pty) Ltd is now applying for authorisation for identified Listed Activities in terms of the EIA Regulations, 2014 (as amended in April 2017). The activities entail the infilling and deposition of material within a watercourse (the widening of existing watercourse crossings), the construction of access roads and widening of the existing on-site access roads within the authorised Iziduli Emoyeni Wind Energy Facility project site from the width of 6m to 9m in width. Listed Activity 19 of GN R326 of the 2014 EIA Regulations, as amended, is applied for to allow for excavation and/or infill of material exceeding 10m³ for the construction of watercourse crossings.

The proposed development will entail the following:

- » the construction of new access roads ~18km in length and ~9m wide;
- » the widening of existing roads from 6m to 9m, ~7,5km in length; and
- » the widening and upgrading of four (4) existing watercourse crossings.

The Iziduli Emoyeni Wind Energy Facility is located ~26km south of Bedford and ~36km south east of Cookhouse within the Blue Crane Route Local Municipality which falls within the jurisdiction of the Sarah Baartman District Municipality, Eastern Cape Province. The following farms were authorised for the siting of the wind farm:

- » Remainder of the Farm Brakke Fonteyn No 218;
- » Remainder of Portion 1 of the Farm Brakke Fonteyn No 218;
- » Portion 2 (a Portion of Portion 1) of the Farm Brakke Fonteyn No 218;
- » The Farm Vogel Fonteyn No 219; and
- » Remainder of the Farm Brakfontein No 220.

The proposed access roads and watercourse crossings are located within the authorised Iziduli Emoyeni Wind Energy Facility development footprint, located approximately 26km south of Bedford within the Blue Crane Route Local Municipality in the Eastern Cape. The following properties will be affected:

- » Remainder of Portion 1, Portion 2 (a Portion of Portion 1), and the Remainder of the Farm Brakke Fonteyn No 218;
- » The Farm Vogel Fonteyn No 219; and
- » Remainder of the Farm Brakfontein No 220

BASIC ASSESSMENT PROCESS

The construction of new access roads, the widening of existing roads and the widening and upgrading of watercourse crossings requires Environmental Authorisation (EA) obtained from the Eastern Cape Department of Economic Development, Environmental Affairs and Tourism (DEDEAT), the Competent Authority (CA), in accordance with the National Environmental Management Act (No. 107 of 1998) (NEMA) and the provisions of the 2014 Environmental Impact Assessment (EIA) Regulations as amended on 07 April 2017, published in GNR 324, GNR 325 and GNR 327.

In support of an application for environmental authorisation for the project, comprehensive, independent environmental studies must be undertaken in accordance with the EIA Regulations of December 2014, as amended. Savannah Environmental (Pty) Ltd has been appointed as the

independent Environmental Consultant, responsible for undertaking the required Basic Assessment process to identify and assess all potential environmental impacts associated with the project for the area as identified, and propose appropriate mitigation and management measures in an Environmental Management Programme (EMPr).

AVAILABILITY OF THE BASIC ASSESSMENT (BA) REPORT

A Basic Assessment (BA) Report for the proposed project has been prepared by Savannah Environmental and is available for a 30-day review period from **11 January 2018 – 12 February 2018**. You are invited to view the report at the Bedford Public Library (Cnr. of Van Riebeeck and Donkin Street, Bedford). The report is also available for download at www.savannahsa.com.

I&APs are advised to submit any written comments on this report to Savannah Environmental on or before **12 February 2018**. Comments must be made as written submission to the contact person below via fax, post or email.

Our team welcomes your participation and looks forward to your involvement throughout this process.

Kind regards

Ms. Gabriele Stein
Public Participation and Social Consultant
Email: gabriele@savannahsa.com

11 January 2018

Eastern Cape Department of Rural Development & Agrarian Reform
Old Mutual Building, 64 Govan Mbeki Avenue
Port Elizabeth
6001

Tel: 041-402-6202
Email: thembani.nyokana@agr.ecprov.gov.za

Attention: Mr. Thembani Nyokana
Acting District Director

**ENVIRONMENTAL BASIC ASSESSMENT AND
PUBLIC PARTICIPATION PROCESS
ACCESS ROADS AND WATERCOURSE CROSSINGS WITHIN THE AUTHORISED IZIDULI EMOYENI
WIND ENERGY FACILITY, EASTERN CAPE PROVINCE**

NOTICE OF ENVIRONMENTAL BASIC ASSESSMENT REPORT REVIEW PERIOD

Dear Mr. Thembani Nyokana

Windlab Developments South Africa (Pty) Ltd (Windlab) received an Environmental Authorisation (EA) for the Iziduli Emoyeni Wind Energy Facility (previously known as Amakhala Emoyeni Phase 4) on 28 August 2012 from the National Department of Environmental Affairs (DEA Ref: 12/12/20/1754/4). The holder of the EA was amended from Windlab Developments South Africa (Pty) Ltd to Emoyeni Wind Farm Renewable Energy (Pty) Ltd on 2 July 2015. The proposed Wind Energy Facility (WEF) was previously part of the greater project concept known as the Amakhala Emoyeni Wind Energy Facility. In order to align with the Renewable Energy Independent Power Producer Procurement Programme requirements restricting a project size to 140MW, the project was split into four phases.

A previous basic assessment application for the access roads and watercourse crossings was submitted by Savannah Environmental (Pty) Ltd in May 2015. The application was issued an EA in July 2015 (Eastern Cape DEDEAT ref: EC02/C/LN1&3/M/75-2014), however the construction did not commence within the 24 months from the date of issue and the EA subsequently lapsed. As such, Savannah Environmental (Pty) Ltd has been appointed by Emoyeni Wind Farm Renewable Energy (Pty) Ltd to submit a new application for EA for these activities in terms of the EIA Regulations, 2014 (as amended in April 2017).

Emoyeni Wind Farm Renewable Energy (Pty) Ltd is now applying for authorisation for identified Listed Activities in terms of the EIA Regulations, 2014 (as amended in April 2017). The activities entail the infilling and deposition of material within a watercourse (the widening of existing watercourse crossings), the construction of access roads and widening of the existing on-site access roads within the authorised Iziduli Emoyeni Wind Energy Facility project site from the width of 6m to 9m in width. Listed Activity 19 of GN R326 of the 2014 EIA Regulations, as amended, is applied for to allow for excavation and/or infill of material exceeding 10m³ for the construction of watercourse crossings.

The proposed development will entail the following:

- » the construction of new access roads ~18km in length and ~9m wide;
- » the widening of existing roads from 6m to 9m, ~7,5km in length; and
- » the widening and upgrading of four (4) existing watercourse crossings.

The Iziduli Emoyeni Wind Energy Facility is located ~26km south of Bedford and ~36km south east of Cookhouse within the Blue Crane Route Local Municipality which falls within the jurisdiction of the Sarah Baartman District Municipality, Eastern Cape Province. The following farms were authorised for the siting of the wind farm:

- » Remainder of the Farm Brakke Fonteyn No 218;
- » Remainder of Portion 1 of the Farm Brakke Fonteyn No 218;
- » Portion 2 (a Portion of Portion 1) of the Farm Brakke Fonteyn No 218;
- » The Farm Vogel Fonteyn No 219; and
- » Remainder of the Farm Brakfontein No 220.

The proposed access roads and watercourse crossings are located within the authorised Iziduli Emoyeni Wind Energy Facility development footprint, located approximately 26km south of Bedford within the Blue Crane Route Local Municipality in the Eastern Cape. The following properties will be affected:

- » Remainder of Portion 1, Portion 2 (a Portion of Portion 1), and the Remainder of the Farm Brakke Fonteyn No 218;
- » The Farm Vogel Fonteyn No 219; and
- » Remainder of the Farm Brakfontein No 220

BASIC ASSESSMENT PROCESS

The construction of new access roads, the widening of existing roads and the widening and upgrading of watercourse crossings requires Environmental Authorisation (EA) obtained from the Eastern Cape Department of Economic Development, Environmental Affairs and Tourism (DEDEAT), the Competent Authority (CA), in accordance with the National Environmental Management Act (No. 107 of 1998) (NEMA) and the provisions of the 2014 Environmental Impact Assessment (EIA) Regulations as amended on 07 April 2017, published in GNR 324, GNR 325 and GNR 327.

In support of an application for environmental authorisation for the project, comprehensive, independent environmental studies must be undertaken in accordance with the EIA Regulations of December 2014, as amended. Savannah Environmental (Pty) Ltd has been appointed as the

independent Environmental Consultant, responsible for undertaking the required Basic Assessment process to identify and assess all potential environmental impacts associated with the project for the area as identified, and propose appropriate mitigation and management measures in an Environmental Management Programme (EMPr).

AVAILABILITY OF THE BASIC ASSESSMENT (BA) REPORT

A Basic Assessment (BA) Report for the proposed project has been prepared by Savannah Environmental and is available for a 30-day review period from **11 January 2018 – 12 February 2018**. You are invited to view the report at the Bedford Public Library (Cnr. of Van Riebeeck and Donkin Street, Bedford). The report is also available for download at www.savannahsa.com.

I&APs are advised to submit any written comments on this report to Savannah Environmental on or before **12 February 2018**. Comments must be made as written submission to the contact person below via fax, post or email.

Our team welcomes your participation and looks forward to your involvement throughout this process.

Kind regards

Ms Gabriele Stein
Public Participation and Social Consultant
Email: gabriele@savannahsa.com

11 January 2018

Eastern Cape Provincial Heritage Resources Authority
Corner Scholl and Amalinda Drive
East London
5247

Tel: 043-745-0888
Email: smokhanya@ecphra.org.za

Attention: Mr. Sello Mokhanya -
Heritage Officer

**ENVIRONMENTAL BASIC ASSESSMENT AND
PUBLIC PARTICIPATION PROCESS
ACCESS ROADS AND WATERCOURSE CROSSINGS WITHIN THE AUTHORISED IZIDULI EMOYENI
WIND ENERGY FACILITY, EASTERN CAPE PROVINCE**

NOTICE OF ENVIRONMENTAL BASIC ASSESSMENT REPORT REVIEW PERIOD

Dear Mr. Sello Mokhanya

Windlab Developments South Africa (Pty) Ltd (Windlab) received an Environmental Authorisation (EA) for the Iziduli Emoyeni Wind Energy Facility (previously known as Amakhala Emoyeni Phase 4) on 28 August 2012 from the National Department of Environmental Affairs (DEA Ref: 12/12/20/1754/4). The holder of the EA was amended from Windlab Developments South Africa (Pty) Ltd to Emoyeni Wind Farm Renewable Energy (Pty) Ltd on 2 July 2015. The proposed Wind Energy Facility (WEF) was previously part of the greater project concept known as the Amakhala Emoyeni Wind Energy Facility. In order to align with the Renewable Energy Independent Power Producer Procurement Programme requirements restricting a project size to 140MW, the project was split into four phases.

A previous basic assessment application for the access roads and watercourse crossings was submitted by Savannah Environmental (Pty) Ltd in May 2015. The application was issued an EA in July 2015 (Eastern Cape DEDEAT ref: EC02/C/LN1&3/M/75-2014), however the construction did not commence within the 24 months from the date of issue and the EA subsequently lapsed. As such, Savannah Environmental (Pty) Ltd has been appointed by Emoyeni Wind Farm Renewable Energy (Pty) Ltd to submit a new application for EA for these activities in terms of the EIA Regulations, 2014 (as amended in April 2017).

Emoyeni Wind Farm Renewable Energy (Pty) Ltd is now applying for authorisation for identified Listed Activities in terms of the EIA Regulations, 2014 (as amended in April 2017). The activities entail the infilling and deposition of material within a watercourse (the widening of existing watercourse crossings), the construction of access roads and widening of the existing on-site access roads within the authorised Iziduli Emoyeni Wind Energy Facility project site from the width of 6m to 9m in width. Listed Activity 19 of GN R326 of the 2014 EIA Regulations, as amended, is applied for to allow for excavation and/or infill of material exceeding 10m³ for the construction of watercourse crossings.

The proposed development will entail the following:

- » the construction of new access roads ~18km in length and ~9m wide;
- » the widening of existing roads from 6m to 9m, ~7,5km in length; and
- » the widening and upgrading of four (4) existing watercourse crossings.

The Iziduli Emoyeni Wind Energy Facility is located ~26km south of Bedford and ~36km south east of Cookhouse within the Blue Crane Route Local Municipality which falls within the jurisdiction of the Sarah Baartman District Municipality, Eastern Cape Province. The following farms were authorised for the siting of the wind farm:

- » Remainder of the Farm Brakke Fonteyn No 218;
- » Remainder of Portion 1 of the Farm Brakke Fonteyn No 218;
- » Portion 2 (a Portion of Portion 1) of the Farm Brakke Fonteyn No 218;
- » The Farm Vogel Fonteyn No 219; and
- » Remainder of the Farm Brakfontein No 220.

The proposed access roads and watercourse crossings are located within the authorised Iziduli Emoyeni Wind Energy Facility development footprint, located approximately 26km south of Bedford within the Blue Crane Route Local Municipality in the Eastern Cape. The following properties will be affected:

- » Remainder of Portion 1, Portion 2 (a Portion of Portion 1), and the Remainder of the Farm Brakke Fonteyn No 218;
- » The Farm Vogel Fonteyn No 219; and
- » Remainder of the Farm Brakfontein No 220

BASIC ASSESSMENT PROCESS

The construction of new access roads, the widening of existing roads and the widening and upgrading of watercourse crossings requires Environmental Authorisation (EA) obtained from the Eastern Cape Department of Economic Development, Environmental Affairs and Tourism (DEDEAT), the Competent Authority (CA), in accordance with the National Environmental Management Act (No. 107 of 1998) (NEMA) and the provisions of the 2014 Environmental Impact Assessment (EIA) Regulations as amended on 07 April 2017, published in GNR 324, GNR 325 and GNR 327.

In support of an application for environmental authorisation for the project, comprehensive, independent environmental studies must be undertaken in accordance with the EIA Regulations of December 2014, as amended. Savannah Environmental (Pty) Ltd has been appointed as the

independent Environmental Consultant, responsible for undertaking the required Basic Assessment process to identify and assess all potential environmental impacts associated with the project for the area as identified, and propose appropriate mitigation and management measures in an Environmental Management Programme (EMPr).

AVAILABILITY OF THE BASIC ASSESSMENT (BA) REPORT

A Basic Assessment (BA) Report for the proposed project has been prepared by Savannah Environmental and is available for a 30-day review period from **11 January 2018 – 12 February 2018**. You are invited to view the report at the Bedford Public Library (Cnr. of Van Riebeeck and Donkin Street, Bedford). The report is also available for download at www.savannahsa.com.

I&APs are advised to submit any written comments on this report to Savannah Environmental on or before **12 February 2018**. Comments must be made as written submission to the contact person below via fax, post or email.

Our team welcomes your participation and looks forward to your involvement throughout this process.

Kind regards

Ms. Gabriele Stein
Public Participation and Social Consultant
Email: gabriele@savannahsa.com

11 January 2018

Sarah Baartman District Municipality
Standard Bank Building
32 Govan Mbeki Avenue
Port Elizabeth
6000

Tel: 041-508-7114
Email: tpillay@cacadu.co.za

Attention: Mr. Ted Pillay
Municipal Manager

**ENVIRONMENTAL BASIC ASSESSMENT AND
PUBLIC PARTICIPATION PROCESS
ACCESS ROADS AND WATERCOURSE CROSSINGS WITHIN THE AUTHORISED IZIDULI EMOYENI
WIND ENERGY FACILITY, EASTERN CAPE PROVINCE**

NOTICE OF ENVIRONMENTAL BASIC ASSESSMENT REPORT REVIEW PERIOD

Dear Mr. Ted Pillay

Windlab Developments South Africa (Pty) Ltd (Windlab) received an Environmental Authorisation (EA) for the Iziduli Emoyeni Wind Energy Facility (previously known as Amakhala Emoyeni Phase 4) on 28 August 2012 from the National Department of Environmental Affairs (DEA Ref: 12/12/20/1754/4). The holder of the EA was amended from Windlab Developments South Africa (Pty) Ltd to Emoyeni Wind Farm Renewable Energy (Pty) Ltd on 2 July 2015. The proposed Wind Energy Facility (WEF) was previously part of the greater project concept known as the Amakhala Emoyeni Wind Energy Facility. In order to align with the Renewable Energy Independent Power Producer Procurement Programme requirements restricting a project size to 140MW, the project was split into four phases.

A previous basic assessment application for the access roads and watercourse crossings was submitted by Savannah Environmental (Pty) Ltd in May 2015. The application was issued an EA in July 2015 (Eastern Cape DEDEAT ref: EC02/C/LN1&3/M/75-2014), however the construction did not commence within the 24 months from the date of issue and the EA subsequently lapsed. As such, Savannah Environmental (Pty) Ltd has been appointed by Emoyeni Wind Farm Renewable Energy (Pty) Ltd to submit a new application for EA for these activities in terms of the EIA Regulations, 2014 (as amended in April 2017).

Emoyeni Wind Farm Renewable Energy (Pty) Ltd is now applying for authorisation for identified Listed Activities in terms of the EIA Regulations, 2014 (as amended in April 2017). The activities entail the infilling and deposition of material within a watercourse (the widening of existing watercourse crossings), the construction of access roads and widening of the existing on-site access roads within the authorised Iziduli Emoyeni Wind Energy Facility project site from the width of 6m to 9m in width. Listed Activity 19 of GN R326 of the 2014 EIA Regulations, as amended, is applied for to allow for excavation and/or infill of material exceeding 10m³ for the construction of watercourse crossings.

The proposed development will entail the following:

- » the construction of new access roads ~18km in length and ~9m wide;
- » the widening of existing roads from 6m to 9m, ~7,5km in length; and
- » the widening and upgrading of four (4) existing watercourse crossings.

The Iziduli Emoyeni Wind Energy Facility is located ~26km south of Bedford and ~36km south east of Cookhouse within the Blue Crane Route Local Municipality which falls within the jurisdiction of the Sarah Baartman District Municipality, Eastern Cape Province. The following farms were authorised for the siting of the wind farm:

- » Remainder of the Farm Brakke Fonteyn No 218;
- » Remainder of Portion 1 of the Farm Brakke Fonteyn No 218;
- » Portion 2 (a Portion of Portion 1) of the Farm Brakke Fonteyn No 218;
- » The Farm Vogel Fonteyn No 219; and
- » Remainder of the Farm Brakfontein No 220.

The proposed access roads and watercourse crossings are located within the authorised Iziduli Emoyeni Wind Energy Facility development footprint, located approximately 26km south of Bedford within the Blue Crane Route Local Municipality in the Eastern Cape. The following properties will be affected:

- » Remainder of Portion 1, Portion 2 (a Portion of Portion 1), and the Remainder of the Farm Brakke Fonteyn No 218;
- » The Farm Vogel Fonteyn No 219; and
- » Remainder of the Farm Brakfontein No 220

BASIC ASSESSMENT PROCESS

The construction of new access roads, the widening of existing roads and the widening and upgrading of watercourse crossings requires Environmental Authorisation (EA) obtained from the Eastern Cape Department of Economic Development, Environmental Affairs and Tourism (DEDEAT), the Competent Authority (CA), in accordance with the National Environmental Management Act (No. 107 of 1998) (NEMA) and the provisions of the 2014 Environmental Impact Assessment (EIA) Regulations as amended on 07 April 2017, published in GNR 324, GNR 325 and GNR 327.

In support of an application for environmental authorisation for the project, comprehensive, independent environmental studies must be undertaken in accordance with the EIA Regulations of December 2014, as amended. Savannah Environmental (Pty) Ltd has been appointed as the

independent Environmental Consultant, responsible for undertaking the required Basic Assessment process to identify and assess all potential environmental impacts associated with the project for the area as identified, and propose appropriate mitigation and management measures in an Environmental Management Programme (EMPr).

AVAILABILITY OF THE BASIC ASSESSMENT (BA) REPORT

A Basic Assessment (BA) Report for the proposed project has been prepared by Savannah Environmental and is available for a 30-day review period from **11 January 2018 – 12 February 2018**. You are invited to view the report at the Bedford Public Library (Cnr. of Van Riebeeck and Donkin Street, Bedford). The report is also available for download at www.savannahsa.com.

I&APs are advised to submit any written comments on this report to Savannah Environmental on or before **12 February 2018**. Comments must be made as written submission to the contact person below via fax, post or email.

Our team welcomes your participation and looks forward to your involvement throughout this process.

Kind regards

Ms. Gabriele Stein
Public Participation and Social Consultant
Email: gabriele@savannahsa.com

MEMO


DATE:	11 January 2018
TO:	Department of Environmental Affairs Biodiversity and Conservation Directorate
ATT:	Mr. Stanley Tshitwamulomoni
REFERENCE:	Access roads and watercourse crossings within the authorised Iziduli Emoyeni wind energy facility, Eastern Cape Province
OUR REFERENCE:	SE1940

Please acknowledge receipt of the Draft Basic Assessment Report for the above mentioned project for your comment.

NAME OF RECIPIENT:

Dess

SIGNATURE:

ENVIRONMENTAL AFFAIRS INT ENV AUTH
2018 -01- 17
SIGN: 

DATE RECEIVED:

STAMP:

MEMO

DATE:	24 January 2018
TO:	Department of Environmental Affairs Biodiversity & Conservation Directorate
ATT:	Mmatla Rabothatha
REFERENCE:	
OUR REFERENCE:	SE1940

Please acknowledge receipt of a CD with the unprotected version of the Draft Basic Assessment Reports of the Iziduli Emoyeni Access Roads & Watercourse Crossings.

NAME OF RECIPIENT: Sello

SIGNATURE: [Signature]

DATE RECEIVED: _____

STAMP: _____

ENVIRONMENTAL AFFAIRS
INT ENV AUTH
2018 -01- 25
SIGN: _____



a division of dpd LASER

0861 223 224

www.dawnwing.co.za



1297928925

WAYBILL

Sender to complete yellow areas only

FROM: SAVANNAH ENVIRO S A

Address
1ST FLOOR, BLOCK 2
5 WOODLANDS DRIVE
WOODMEAD

City/Country
WOODMEAD

Senders Name
LISA

TO: E/G Dep. Economic Development,
Environmental Affairs + Tourism

Street Address (P.O. Box Addresses not accepted)
Corner Athol Fugard Terrace
and Castle Hill
Central

City/Country
Port Elizabeth

Receiver's Name
Charmaine Strwig

By signing this waybill the sender is concluding a contract with Dawn Wing and warrants his authority to enter into this contract and to bind the entity, which he/she represents. The terms and conditions of this contract are contained on the reverse of the sender's copy.

Senders Name
USA

Date
8/11/18

Collected By Courier
PRETA

Contents
DOCS

HAZARDOUS
YES NO

Filing Ref: SE1940

PARCEL DETAILS

No. of Parcels: 1
Vol(kg)-T's & C's Apply: 0.15 kg
Mass(kg)-T's & C's Apply: 0.15 kg
Dimensions (cm): 40 x 30 x 1

SERVICE (mark only one)

Domestic Express Economy Cargo Domestic Road Freight Sameday Express
International Documents International Non Documents International Air Freight International Road Freight

SPECIAL INSTRUCTIONS

Tick to select limited liability option (to a maximum amount of R50 000) for non-excluded articles

Customs Value ZAR Value of Article ZAR
Account to be Debited At: JB6925

Sender's Ref / Bag No. SE1940

RECEIVED IN GOOD ORDER AND CONDITION

Receivers Signature: [Signature]

Print Name: [Name]
Date: 19/01/18

Dawn Wing reserves the right to mark the service "Overnight Express" should no service level be selected

Terms strictly 30 days from date of statement

CASH AMOUNT R PAID YES NO

Special Instructions

DAWN WING
A Division of DPD Laser Express Logistics (Pty) Ltd
Reg. No. 2006/033353/07 VAT No. 4690235280
FSP NO 32009

*All weight and dimensions subject to verification through electronic weight and dimension machine (SABS calibrated)


PROOF OF DELIVERY

11/05/2016 FMIA22009 FMIAFRICA (PTY) LTD Tel: (011) 229-1300

Waybill Date:	20180111	Cust Ref:	SE1970
Account No:	JB6925	Del Date:	0
From:	SAVANNAH ENVIRONMENT	To:	DEPARTMENT OF WATER AND SANITATION
Address:	5 WOODLANDS DRIVE OFFICE PARK CNR WOODLANDS DR & WESTERN SERVICE ROAD WOODMEAD EXT 2191	Address:	6TH FLOOR. STARPORT BUILD 140 GOVAN MBEKI AVENUE PORT ELIZABETH 6000
Contact:	LISA	Contact:	MARISA BLOEM
Contact No:	011 6563237	Contact No:	0415010717
Contact Cell No:		Contact Cell No:	415010717
Booking Ref No:	JNB 2608094		
Insurance:	N		



50000193296



Service Type:
ONX
Carrier:
Array
Hub:
PLZ

Special Instructions:

Special Delivery Instructions:

Compulsory Delivery Instructions:
DOCUMENTATION FEE | FUEL S/CHARGE | PICK & PACK | SECURITY LEVY |

Parcel Details:	No. of Parcels	Length	Breadth	Height	Volume (kg)	Mass (kg)
Docs:Hard copy and CD	1	30	40	1	0.24	1.00
	1				0.24	1.00

Courier Collection

Date: _____
 Time: _____
 Courier Print Name: _____
 Courier Signature: _____
 Comments: _____


Proof of Delivery Details Receiver Details

Received in Good Order & Condition: _____
 Date: _____
 Time: _____
 Receiver Name: M. Bloem
 Recipients Signature: [Signature]
 Relationship to Receiver: _____
 Receiver: _____
 Comments: _____

Waybill Date: 20180111 Cust Ref: SE1940
 Account No: JB6925 Del Date: 0
 From: SAVANNAH ENVIRONMENT To: SARAH BAARTMAN DISTRICT MUNICIPALITY
 Address: 5 WOODLANDS DRIVE OFFICE Address: STANDARD BANK BUILDING
 PARK CNR WOODLANDS DR & 32 GOVAN MBEKI AVENUE
 WESTERN SERVICE ROAD PORT ELIZABETH
 WOODMEAD EXT 6000
 2191
 Contact: LISA Contact: TED PILLAY
 Contact No: 011 6563237 Contact No: 0415087114
 Cellphone No: Cellphone No: 415087114
 Booking Ref No: 0000000
 Insurance: N



50000193306



Service Type: ONX
 Carrier: Array
 Hub: PLZ

Special Instructions:

Special Delivery Instructions:

Compulsory Delivery Instructions:
 DOCUMENTATION FEE | FUEL S/CHARGE | PICK & PACK | SECURITY LEVY |

Parcel Details:	No. of Parcels	Length	Breadth	Height	Volume (kg)	Mass (kg)
Docs:CD	1	30	40	1	0.24	1.00
	<u>1</u>				<u>0.24</u>	<u>1.00</u>

Courier Collection

Date: _____
 Time: _____
 Courier Print Name: _____
 Courier Signature: _____
 Comments: _____

Proof of Delivery Details Receiver Details

Received in Good
 Order & Condition: _____
 Date: _____
 Time: _____
 Receiver Name: Pakama
 Recipients
 Signature: R. Marala
 Relationship to Receiver: _____
 Comments: _____

Waybill Date: 20180111
 Account No: JB6925
 From: SAVANNAH ENVIRONMENT

Cust Ref: SE1940
 Del Date: 0
 To: EASTERN CAPE PROVINCE HERITAGE RESOURCE AUTHORITY




Address: 5 WOODLANDS DRIVE OFFICE
 PARK CNR WOODLANDS DR &
 WESTERN SERVICE ROAD
 WOODMEAD EXT
 2191

Address: CNR SCHOLL & AMALINDA DR



50000193315



Contact: LISA
 Contact No: 011 6563237
 Cellphone No:
 Booking Ref No: 0000000

Contact: SELLO MOKHANYA
 Contact No: 0437450888
 Cellphone No: 437450888

Service Type: ONX
 Carrier: Array
 Hub: ELS

Insurance: N

Special Instructions:

Special Delivery Instructions:

Compulsory Delivery Instructions:
 DOCUMENTATION FEE | FUEL S/CHARGE | PICK & PACK | SECURITY LEVY

Parcel Details:	No. of Parcels	Length	Breadth	Height	Volume (kg)	Mass (kg)
Docs:CD	1	40	30	1	0.24	1.00
	1				0.24	1.00

Courier Collection

Date: _____
 Time: _____
 Courier Print Name: _____
 Courier Signature: _____
 Comments: _____

**Proof of Delivery Details
 Receiver Details**

Received in Good
 Order & Condition:
 Date: 15-1-18
 Time: LOMBISWA
 Receiver Name:
 Recipients
 Signature: Lombiswa
 Relationship to Receiver:
 Receiver:
 Comments:

Waybill Date: 20180111
Account No: JB6925
From: SAVANNAH ENVIRONMENT

Cust Ref: SE1940
Del Date: 0
To: DEP. ECONOMIC DEVELOPMENT. ENVIRONMENTAL AFFAIRS &

Address: 5 WOODLANDS DRIVE OFFICE
PARK CNR WOODLANDS DR &
WESTERN SERVICE ROAD
WOODMEAD EXT
2191

Address: CNR ATHOL FUGARD TERRACE & CASTLE HILL
CENTRAL
PORT ELIZABETH
6000

Contact: LISA

Contact: EIA ADMINISTRATION UNIT

Contact No: 011 6563237

Contact No: 0415085800

Cellphone No:

Cellphone No: 415085800

Booking Ref No: 0000000

Insurance: N

Special Instructions: Please could the receiver sign the two MEMO's which are attached to the waybill.

Special Delivery Instructions:

Compulsory Delivery Instructions:


DOCUMENTATION FEE | FUEL S/CHARGE | PICK & PACK | SECURITY LEVY |

Parcel Details:	No. of Parcels	Length	Breadth	Height	Volume (kg)	Mass (kg)
Docs:HC +CD (application+ DBAR)	1	40	30	1	0.24	1.00
	1				0.24	1.00

Courier Collection


Date:	_____
Time:	_____
Courier Print Name:	_____
Courier Signature:	_____
Comments:	_____

Proof of Delivery Details Receiver Details

Received in Good Order & Condition:	_____
Date:	_____
Time:	_____
Receiver Name:	Chris Johns
Recipients Signature:	
Relationship to Receiver:	_____



50000193320



Service Type: ONX
Carrier: Array
Hub: PLZ

Waybill Date: 20180111
 Account No: JB6925
 From: SAVANNAH ENVIRONMENT

Cust Ref: SE1940
 Del Date: 0
 To: EASTERN CAPE DEPARTMENT OF RURAL DEVELOPMENT & AGR




Address: 5 WOODLANDS DRIVE OFFICE
 PARK CNR WOODLANDS DR &
 WESTERN SERVICE ROAD
 WOODMEAD EXT
 2191

Address: OLD MUTUAL BUILDING
 64 GOVAN MBEKI AVENUE
 PORT ELIZABETH
 6001



50000193321



Contact: LISA
 Contact No: 011 6563237
 Cellphone No:
 Booking Ref No: 0000000
 Insurance: N

Contact: THEMBANI NYOKANA
 Contact No: 0414026202
 Cellphone No: 414026202

Service Type: ONX
 Carrier: Array
 Hub: PLZ

Special Instructions:

Special Delivery Instructions:

Compulsory Delivery Instructions:
 DOCUMENTATION FEE | FUEL S/CHARGE | PICK & PACK | SECURITY LEVY |

Parcel Details:	No. of Parcels	Length	Breadth	Height	Volume (kg)	Mass (kg)
Docs:CD	1	30	40	1	0.24	1.00
	1				0.24	1.00

Courier Collection

Date: _____
 Time: _____
 Courier Print Name: _____
 Courier Signature: _____
 Comments: _____

Proof of Delivery Details Receiver Details

Received in Good Order & Condition:
 Date: 15/1/18
 Time: 9h30
 Receiver Name: J. Loonak
 Recipients Signature: [Signature]
 Relationship to Receiver: Fin. Mgr
 Comments: _____

Waybill Date: 20180111
 Account No: JB6925
 From: SAVANNAH ENVIRONMENT

Cust Ref: SE1940
 Del Date: 0
 To: DEPARTMENT OF AGRICULTURE. FORESTRY



Address: 5 WOODLANDS DRIVE OFFICE
 PARK CNR WOODLANDS DR &
 WESTERN SERVICE ROAD
 WOODMEAD EXT
 2191

Address: DELPEN BUILD. OFFICE 270
 CNR ANNIE BOTHA&UNION STR
 RIVIERA
 PRETORIA
 0084



50000193331



Contact: LISA
 Contact No: 011 6563237
 Cellphone No:
 Booking Ref No: 0000000
 Insurance: N

Contact: THOKO BUTHELEZI
 Contact No: 0123197634
 Cellphone No: 123197634

Service Type: ONX
 Carrier: Array
 Hub: PRY

Special Instructions:

Special Delivery Instructions:

Compulsory Delivery Instructions:

DOCUMENTATION FEE | FUEL S/CHARGE | PICK & PACK | SECURITY LEVY |

Parcel Details:

	No. of Parcels	Length	Breadth	Height	Volume (kg)	Mass (kg)
Docs:CD	1	30	40	1	0.24	1.00
	1				0.24	1.00

Courier Collection

Date: _____
 Time: _____
 Courier Print Name: _____
 Courier Signature: _____
 Comments: _____


**Proof of Delivery Details
Receiver Details**

Received in Good
 Order & Condition:
 Date: 12/01/2018
 Time:
 Receiver Name: Karoline
 Recipients
 Signature:
 Relationship to Receiver:
 Comments:

Waybill Date: 20180111 Cust Ref: SE1940
 Account No: JB6925 Del Date: 0
 From: SAVANNAH ENVIRONMENT To: BLUE CRANE ROUTE MUNICIPALITY
 Address: 5 WOODLANDS DRIVE OFFICE Address: 67 NJOLI STREET
 PARK CNR WOODLANDS DR &
 WESTERN SERVICE ROAD
 WOODMEAD EXT SOMERSET EAST
 2191 5850
 Contact: LISA Contact: T. KLAAS AND N MIJKELO
 Contact No: 011 6563237 Contact No: 0422431333 OR 0422
 Cellphone No: Cellphone No: 0
 Booking Ref No: 0000000
 Insurance: N



50000193333



Service Type: ONX
 Carrier: Array
 Hub: PLZ

Special Instructions:

Special Delivery Instructions:

Compulsory Delivery Instructions:

DOCUMENTATION FEE | FUEL S/CHARGE | PICK & PACK | SECURITY LEVY |

Parcel Details:

	No. of Parcels	Length	Breadth	Height	Volume (kg)	Mass (kg)
Docs:CD	1	30	40	1	0.24	1.00
	1				0.24	1.00

Courier Collection

Date: _____
 Time: _____
 Courier Print Name: _____
 Courier Signature: _____
 Comments: _____

**Proof of Delivery Details
 Receiver Details**

Received in Good
 Order & Condition: *Suzette*
 Date: *16/01/2018*
 Time: *12.35*
 Receiver Name: _____
 Recipients
 Signature: *Ahleggeth*
 Relationship to Receiver: _____
 Comments: _____

Waybill Date: 20180111 Cust Ref: SE1940
 Account No: JB6925 Del Date: 0
 From: SAVANNAH ENVIRONMENT To: BEDFORD PUBLIC LIBRARY
 Address: 5 WOODLANDS DRIVE OFFICE Address: CNT VAN RIEBEECK & DONKIN



PARK CNR
WOODLANDS DR
&

WESTERN
SERVICE ROAD

WOODMEAD EXT

2191


BEDFORD

5780

Contact: LISA Contact: THE LIBRARIAN
 Contact No: 011 6563237 Contact No: 0466850187
 Cellphone No: Cellphone No: 466850187
 Booking Ref No: 0000000
 Insurance: N



50000193336



Service Type: ONX
 Carrier: Array
 Hub: PLZ

Special Instructions:

Special Delivery Instructions:

Compulsory Delivery Instructions:
 DOCUMENTATION FEE | FUEL S/CHARGE | PICK & PACK | SECURITY LEVY |

Parcel Details:	No. of Parcels	Length	Breadth	Height	Volume (kg)	Mass (kg)
Docs:CD	1	30	40	1	0.24	1.00
	1				0.24	1.00

Courier Collection

Date: _____
 Time: _____
 Courier Print Name: _____
 Courier Signature: _____
 Comments: _____

**Proof of Delivery Details
Receiver Details**

Received in Good Order & Condition: Yes
 Date: 15 JANUARY 2018
 Time: 11:38
 Receiver Name: ANELISIWE PETERS
 Recipients Signature: _____
 Relationship to Receiver: _____
 Comments: _____

22 January 2018

Dear Stakeholder

**ENVIRONMENTAL BASIC ASSESSMENT AND
PUBLIC PARTICIPATION PROCESS
ACCESS ROADS AND WATERCOURSE CROSSINGS WITHIN THE AUTHORISED IZIDULI EMOYENI
WIND ENERGY FACILITY, EASTERN CAPE PROVINCE**

NOTICE OF ENVIRONMENTAL BASIC ASSESSMENT REPORT – EXTENSION OF REVIEW PERIOD

Windlab Developments South Africa (Pty) Ltd (Windlab) received an Environmental Authorisation (EA) for the Iziduli Emoyeni Wind Energy Facility (previously known as Amakhala Emoyeni Phase 4) on 28 August 2012 from the National Department of Environmental Affairs (DEA Ref: 12/12/20/1754/4). The holder of the EA was amended from Windlab Developments South Africa (Pty) Ltd to Emoyeni Wind Farm Renewable Energy (Pty) Ltd on 2 July 2015. The proposed Wind Energy Facility (WEF) was previously part of the greater project concept known as the Amakhala Emoyeni Wind Energy Facility. In order to align with the Renewable Energy Independent Power Producer Procurement Programme requirements restricting a project size to 140MW, the project was split into four phases.

A previous basic assessment application for the access roads and watercourse crossings was submitted by Savannah Environmental (Pty) Ltd in May 2015. The application was issued an EA in July 2015 (Eastern Cape DEDEAT ref: EC02/C/LN1&3/M/75-2014), however the construction did not commence within the 24 months from the date of issue and the EA subsequently lapsed. As such, Savannah Environmental (Pty) Ltd has been appointed by Emoyeni Wind Farm Renewable Energy (Pty) Ltd to submit a new application for EA for these activities in terms of the EIA Regulations, 2014 (as amended in April 2017).

Emoyeni Wind Farm Renewable Energy (Pty) Ltd is now applying for authorisation for identified Listed Activities in terms of the EIA Regulations, 2014 (as amended in April 2017). The activities entail the infilling and deposition of material within a watercourse (the widening of existing watercourse crossings), the construction of access roads and widening of the existing on-site access roads within the authorised Iziduli Emoyeni Wind Energy Facility project site from the width of 6m to 9m in width. Listed Activity 19 of GN R326 of the 2014 EIA Regulations, as amended, is applied for to allow for excavation and/or infill of material exceeding 10m³ for the construction of watercourse crossings.

BASIC ASSESSMENT PROCESS

The construction of new access roads, the widening of existing roads and the widening and upgrading of watercourse crossings requires Environmental Authorisation (EA) obtained from the Eastern Cape Department of Economic Development, Environmental Affairs and Tourism (DEDEAT), the Competent Authority (CA), in accordance with the National Environmental Management Act

(No. 107 of 1998) (NEMA) and the provisions of the 2014 Environmental Impact Assessment (EIA) Regulations as amended on 07 April 2017, published in GNR 324, GNR 325 and GNR 327.

In support of an application for environmental authorisation for the project, comprehensive, independent environmental studies must be undertaken in accordance with the EIA Regulations of December 2014, as amended. Savannah Environmental (Pty) Ltd has been appointed as the independent Environmental Consultant, responsible for undertaking the required Basic Assessment process to identify and assess all potential environmental impacts associated with the project for the area as identified, and propose appropriate mitigation and management measures in an Environmental Management Programme (EMPr).

AVAILABILITY OF THE BASIC ASSESSMENT (BA) REPORT

Further to the correspondence distributed on 11 January 2018, Interested and Affected Parties (I&APs) are hereby notified that the review period for the draft Basic Assessment Report has been extended to **21 February 2018**, in line with the Eastern Cape Department of Economic Development, Environmental Affairs and Tourism's (DEDEAT) requirements.

You are invited to view the report at the Bedford Public Library (Cnr. of Van Riebeeck and Donkin Street, Bedford). The report is also available for download at www.savannahsa.com.

I&APs are advised to submit any written comments on this report to Savannah Environmental on or before **21 February 2018**. Comments must be made as written submission to the contact person below via fax, post or email.

Our team welcomes your participation and looks forward to your involvement throughout this process.

Kind regards

Ms Gabriele Stein
Public Participation and Social Consultant
Email: gabriele@savannahsa.com

ACCESS ROADS AND WATERCOURSE CROSSINGS WITHIN THE AUTHORISED IZIDULI EMOYENI WIND ENERGY FACILITY, EASTERN CAPE PROVINCE - NOTICE OF ENVIRONMENTAL BASIC ASSESSMENT REPORT REVIEW PERIOD

Search

Forward

Assigned to:	Gabriele Stein	Date Sent:	22/01/2018 15.29
Teams:	Global	Project:	Iziduli E moyeni WEF Substation, PL & Watercourses
From:	Gabriele Stein <gabriele@savannahsa.com>		
To:			
Cc:			
Bcc:	Robert Mitford Bowker <charles@nelsonattorneys.co.za>, Francois Gerrit van Niekerk <francoisvn@r63.co.za>, Morne Pieterse <morne@sindawonye.com>, George Vokwana <vokwangs@eskom.co.za>, Pakama Dyani <pakama.dyani@drdar.gov.za>, Amaile Mtshuov <bcdan@lantic.net>, Samantha Ralston-Paton <energy@birdlife.org.za>, Nomfundo Mbewana <fnmbewana@ruraldevelopment.gov.za>, Mantwa Mathebula <mantwa.mathebula@enel.com>, Richard Gordon <richard.gordon@aiafrica.com>, Adrian Tiplady <atiplady@ska.ac.za>, Simon Gear <advocacy@birdlife.org.za>, Thabiso Klaas <thabisok@bcm.gov.za>, Leon Els <leon.els@deaet.ecape.gov.za>, James Mlawu <zukiswa.ngwane@dpw.ecape.gov.za>, Derek Bowker <alston@bosberg.co.za>, Massimiliano Tarantino <massimiliano.tarantino@enel.com>, Thembani Nyokana <thembani.nyokana@agr.ecprov.gov.za>, Alan Southwood <alan.southwood@deaet.ecape.gov.za>, Irene Bezuidenhout <ibezuidenhout@biothermenergy.com>, Nick Bowker <nick@nickbowkerhunting.com>, Wilma Lutsch <wlutsch@environment.gov.za>, Robyn Hockley <hocklys@telkomsa.net>, Gerry Pienaar <gerry.pienaar@deaet.ecape.gov.za>, Stanley Tshitwamolomoni <stanleyt@environment.gov.za>, Bertram Egerton White <nickyw@worldonline.co.za>, Sello Mokhanya <smokhanya@ecphra.org.za>, Charles Price <ezulu@hotmail.com>, Biotherm Energy EIA Office <eiaadmin@biothermenergy.com>, Barend Jacobus de Klerk <bjdeklerk@bosberg.co.za>, Chris Brockwell <cbrock@bosberg.co.za>, James Cumming <james.cumming@aced.co.za>, Andrew Knott <agknott@r63.co.za>, Philip Price <swartkei@hotmail.com>, Andries Strüwig <andries.struwig@deaet.ecape.gov.za>, Marisa Bloem <bloemm@dwa.gov.za>, Kholekile Sonjica <ktsonjica@ruraldevelopment.gov.za>, Ted Pillay <tpillay@cacadu.co.za>, Thoko Buthelezi <thokob@daff.gov.za>, Siyabonga Gqalangile <fezeka.boyi@deaet.ecape.gov.za>, Geoff Hobson <bhobson@lexchange.co.za>, Mashudu Marubini <mashuduma@daff.gov.za>, The Owner: John X Safaris <accounts@johnsafaris.co.za>, Michael Barnes <mbarnes@biothermenergy.com>, Ntombiyamayirha Xalabile <xalabilen@dwa.gov.za>, Pheladi Masipa <pheeladi.masipa@energy.gov.za>, Mark Alexander Whitehead <0826570181@vodamail.com>		
Subject:	ACCESS ROADS AND WATERCOURSE CROSSINGS WITHIN THE AUTHORISED IZIDULI EMOYENI WIND ENERGY FACILITY, EASTERN CAPE PROVINCE - NOTICE OF ENVIRONMENTAL BASIC ASSESSMENT REPORT REVIEW PERIOD		
Body:	<p>Dear Stakeholder</p> <p>The abovementioned project refers. Further to the correspondence distributed on 11 January 2018, Interested and Affected Parties (I&APs) are hereby notified that the review period for the draft Basic Assessment Report has been extended to 21 February 2018, in line with the Eastern Cape Department of Economic Development, Environmental Affairs and Tourism's (DEDEAT) requirements.</p> <p>Please refer to the attached letter for further details in this regard.</p> <p>Kind regards Gabriele Stein</p> <p>From: Gabriele Stein > Date Sent: 11/01/2018 15.56 > To: > Cc: > Subject: FW: ACCESS ROADS AND WATERCOURSE CROSSINGS WITHIN THE AUTHORISED IZIDULI EMOYENI WIND ENERGY FACILITY, EASTERN CAPE PROVINCE - NOTICE OF ENVIRONMENTAL BASIC</p>		

Dear Stakeholder

Windlab Developments South Africa (Pty) Ltd (Windlab) received an Environmental Authorisation (EA) for the Iziduli Emoyeni Wind Energy Facility (previously known as Amakhala Emoyeni Phase 4) on 28 August 2012 from the National Department of Environmental Affairs (DEA Ref: 12/12/20/1754/4). The holder of the EA was amended from Windlab Developments South Africa (Pty) Ltd to Emoyeni Wind Farm Renewable Energy (Pty) Ltd on 2 July 2015. The proposed Wind Energy Facility (WEF) was previously part of the greater project concept known as the Amakhala Emoyeni Wind Energy Facility. In order to align with the Renewable Energy Independent Power Producer Procurement Programme requirements restricting a project size to 140MW, the project was split into four phases.

A previous basic assessment application for the access roads and watercourse crossings was submitted by Savannah Environmental (Pty) Ltd in May 2015. The application was issued an EA in July 2015 (Eastern Cape DEDEAT ref: EC02/C/LN1&3/M/75-2014), however the construction did not commence within the 24 months from the date of issue and the EA subsequently lapsed. As such, Savannah Environmental (Pty) Ltd has been appointed by Emoyeni Wind Farm Renewable Energy (Pty) Ltd to submit a new application for EA for these activities in terms of the EIA Regulations, 2014 (as amended in April 2017). A Basic Assessment (BA) Report for the proposed project has been prepared by Savannah Environmental and is available for a 30-day review period from **11 January 2018 – 12 February 2018**. Please refer to the attached notification letter for further details in this regard.

Please do not hesitate to contact me for further information.

Kind regards,

Gabriele Stein

Public Participation and Social Consultant

Savannah Environmental (Pty) Ltd

Tel: 27 11 656 3237

Fax: 086 684 0547

Email: gabriele@savannahsa.com

www.savannahsa.com



Show Plain Text

Attachments: [Iziduli DBAR Notification Letter Extension 22.01.2018.pdf](#)
[Iziduli Reply Form.pdf](#)

Projects

Name	Assigned To	Start Date:	End Date:	
Iziduli Emoyeni WEF Substation, PL & Watercourses	Gabriele Stein	01/12/2014	01/07/2015	<input type="button" value="edit"/>

Attachments

Subject	Contact	Last Modified	
 Iziduli DBAR Notification Letter_Extension 22.01.2018.pdf		22/01/2018 15.29	<input type="button" value="edit"/>
 Iziduli Reply Form.pdf		22/01/2018 15.29	<input type="button" value="edit"/>

Activities