




Grave sites and Seismograph position's Kwagga North



LOCALITY PLAN



SCALE: 1:12 000

BENCH MARK

BRICK AND MORTAR STRUCTURE

CO-ORDINATES	Y: 61 417 550	X: 477 375 529
HEIGHT ABOVE MEAN SEA LEVEL	+1822,632	
DEPTH BELOW DATUM PLANE	-226,165	

REF: GRAVE KWAGGA NORTH PLAN 2016REV0

