






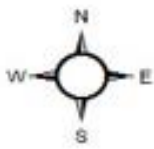
Tau Industries (Pty) Ltd

APPLICATION FOR PROSPECTING RIGHT

PLAN COMPILED IN ACCORDANCE WITH REGULATION 2 (2) OF THE MINERAL & PETROLEUM RESOURCES DEVELOPMENT ACT, 2002 (28 OF 2002)

-  PROSPECTING AREA
-  CADASTRAL BOUNDARIES
-  MAGISTERAL BOUNDARIES
-  GRASSLAND
-  ROAD LINE

GEOGRAPHIC CO-ORDINATE SYSTEM
GCS_WGS_1984



SUBJECT TO REGULATION 17 OF THE MINE HEALTH AND SAFETY ACT EXCLUDING ANY AREA WITHIN 100 METERS OF ANY PUBLIC ROAD, RAILWAY, RIVERS, CEMETARY, RESIDENTIAL AREA OR PUBLIC AREA

POINT	LONGITUDE	LATITUDE
A	27 28' 38.554	-26 0' 28.289
B	27 29' 1.547	-26 0' 29.289
C	27 29' 11.112	-26 0' 31.002
D	27 29' 24.969	-26 0' 47.283
E	27 29' 20.113	-26 0' 48.569
F	27 29' 6.403	-26 0' 49.14
G	27 28' 44.266	-26 0' 51.14

THE FIGURED LETTER A, B, C, D, E, F AND G REPRESENT A PROSPECTING AREA IN THE EXTENT APPROXIMATELY 75.2177 HA COMPRISING OF PTN11 AND 22 OF FARM KOESTERFONTEIN451 IQ SITUATED IN THE MAGISTERAL DISTRICT OF KRUGERSDORP, GAUTENG PROVINCE

FOR WHICH TAU INDUSTRIES (PTY) LTD REG NO:2016/516083/07 HAS APPLIED FOR A PROSPECTING RIGHT IN TERMS OF SECTION 16 OF MINERAL AND PETROLEUM RESOURCES DEVELOPMENT ACT, 2002, (ACT 28 OF 2002)

APPLICATION: TAU INDUSTRIES (PTY) LTD
DATE: 17 NOVEMBER 2017

DRAWN BY: UCANDE
DATE: 17 NOVEMBER 2017