

Appendix B

Photographs

for Final Basic Assessment Kokerboom Upgrade



1 Site Photographs

1.1 Reservoir Site



North-East



South-East



South-West



North-West

1.2 Pipeline







Reservoir site entrance











Service manhole on existing pipe





	
Pipeline section from Reservoir to Aggeneys town	Pipeline section from Reservoir to Aggeneys town
	
Pipeline section from Reservoir to Aggeneys town	Pipeline section from Reservoir to Aggeneys town
	
Pipeline connection	Pipeline site connection to Aggeneys town

	
Pipeline site North-West of Aggeneys town	Pipeline site North of Aggeneys town
	
Pipeline site South-West of Aggeneys town	Pipeline site West of Aggeneys town to Maanhaarkop

1.3 Other features

	
Wash crossing	Wash crossing

	
Fauna present on site (<i>Xerus inauris</i>)	Nests present on site (<i>Xerus inauris</i>)
	
Insects present on site (Ant nests)	Reptiles present on site (<i>Agama aculeata</i>)
	
Project site landscape	Project site vegetation

	
Protected species (<i>Lessertia frutescens</i>)	Protected species (<i>Anacampseros</i> sp.)
	
Protected species (<i>Aloidendron dichotomum</i>), gardens	Protected species (<i>Aloidendron dichotomum</i>), natural veld