

Draft EIR Site Notices



Boundary fence Portion 1



Boundary fence Portion 3



Boundary fence RE

Newspaper Notice

Advertiser Telephone: 0798524439. KP023707

Blue House GAUTENG LIQUOR ACT, 2003 (ACT NO. 2 OF 2003)
 Notice is hereby given that it is the intention of the person whose details are set out below to lodge an application for: THE GRANT OF NEW LIQUOR LICENSE to the Secretary of the Local Committee of: TSHWANE situated at Mamelodi (Pretoria) on date 2018/11/21, Province: Gauteng. 1. Full Names of Applicant: PORTIA NCUBE 2. Intended Trading Name: BLUE HOUSE 3. ID or Registration Number of Applicant: 750914 1016 082 4. Full address and Location of the Premises: 39362 Cnr Selaelo & Ramusi Avenue Ext 18 Mamelodi East 0122 Mamelodi (Pretoria) 5. Type of License applied for: Liquor Restaurant 6. Names and nature of educational institutions within a radius of 1 kilometer from the premises in par (4): None. 7. Names and distances to similar licensed premises within a radius of 1 kilometer from the premises in par (4): None. 8. Places of worship within a radius of 1 kilometer from the premises in par (4): None. Advertiser Name: JOE SONO. Advertiser Address: P.O. Box 43058 Theresapark 0155. Advertiser email: luthaconsultancy@gmail.com Advertiser Telephone: 0798524439. KP023709

Coffee Cafe Rayton GAUTENG LIQUOR ACT, 2003 (ACT NO. 2 OF 2003)
 NOTICE OF APPLICATION IN TERMS OF SECTION 24. Notice is hereby given that it is the intention of the person whose details are set out below to lodge an application for: RESTAURANT LIQUOR LICENSE to the Secretary of the Local Committee of: TSHWANE situated at RAYTON on 2018/02/02. Province: Gauteng. 1. Full Names of Applicant: MAGDALENA CECILIA SCHMIDT. 2. Intended Trading Name: COFFEE CAFE RAYTON. 3. ID Number or Registration Number of the Applicant: 5411140191085. 4. Full address and Location of the Premises: 1026 TREURNICHT STREET, RAYTON, 1001. 5. Type of License applied for: RESTAURANT LIQUOR LICENSE. 6. Names and nature of educational institutions within a radius of 1 kilometer from the premises in par (4): RAYTON PRIMARY SCHOOL. 7. Names and distances to similar licensed premises within a radius of 1 kilometer from the premises in par (4): ROUTE 515 +700M. 8. Places of worship within a radius of 1 kilometer from the premises in par (4): NONE. Advertiser Name: MC SCHMIDT. Advertiser address: 1026 TREURNICHT STREET, RAYTON, 1001. Advertiser email: coffeecaferayton@gmail.com Advertiser Telephone: 074 477 3373. SR000796

Dinokeng Coffee and Curio GAUTENG LIQUOR ACT, 2003 (ACT NO. 2 OF 2003)
 NOTICE OF APPLICATION FOR RESTAURANT LIQUOR LICENSING IN TERMS OF SECTION 24 FOR THE MONTH OF 07 DECEMBER 2018. Notice is hereby given that it is the intention of the person whose details are set out below to lodge an application for RESTAURANT LIQUOR LICENSE to the secretary of the local committee of TSHWANE REGIONAL LIQUOR LICENSING OFFICE situated at CENTRAL TOWER BUILDING, 7TH FLOOR, CNR CENTRAL STREET AND PRETORIUS STREET, PRETORIA. (ON THE 07 DECEMBER 2018). 1. Full names of applicant: LONIC ENTERPRISE (PTY) LTD. 2. Intended trading name: DINOKENG COFFEE AND CURIO. 3. Identity number of Registration number of the applicant: 2018/577601/07. 4. Full address and location of the premises: PORTION 57 OF FARM WELGEVONDEN 93 JR, RUST THE WINTER ROAD, HAMMANSKRAAL, PRETORIA. 5. Type of license applied for: RESTAURANT LIQUOR LICENSE (ON CONSUMPTION) 6. Names and nature of educational institution within and around a radius of 500 metres from the premises in paragraph 4: A. NEAREST EDUCATIONAL INSTITUTION: ELITE PRIMARY SCHOOL, DISTANCE APPROXIMATELY 100 METRES. 7. Names and distance to similar licensed premises within a radius of 500 metres from the premises in paragraph 4: B. NEAREST SIMILAR TYPE OF BUSINESS: SAFARI MALL LIQUOR STORE, DISTANCE, APPROXIMATELY 100 METRES (IN THE SAME COMPLEX AS THE APPLICANT'S RESTAURANT) 3. Place of worship within a radius of 500 metres from the premises in paragraph 4: C. NEAREST PLACE OF WORSHIP: NONE. In terms of Section 24 (4) of the Liquor Act Supra interested person are invited to lodge objections in terms of Section 25 the Act to the Local Committee within 21

days from the date of lodgement of the application with the Secretary of the Local Committee. SR000803

Ohue Tavern GAUTENG LIQUOR ACT, 2003 (ACT NO. 2 OF 2003)
 NOTICE OF APPLICATION IN TERMS OF SECTION 24. Notice is hereby given that it is the intention of the person whose details are set out below to lodge an application for: TAVERN LIQUOR LICENSE to the Secretary of the Local Committee of: JOHANNESBURG situated at 124 MAIN STREET, CORNER KRUIS, JOHANNESBURG on 2018/12/07. Province: Gauteng. 1. Full Names of Applicant: OHUE HENRY ORANELE. 2. Intended Trading Name: OHUE TAVERN. 3. ID Number or Registration Number of the Applicant: 7508106393080. 4. Full address and Location of the Premises: NO 81 DE VILLIERS STREET, ERF 5310 CORNER QUARTZ STREET, HILLBROW, JOHANNESBURG. 5. Type of License applied for: TAVERN LIQUOR LICENSE. 6. Names and nature of educational institutions within a radius of 1 kilometer from the premises in par (4): WITS UNIVERSITY, SCHOOL OF ARTS. 7. Names and distances to similar licensed premises within a radius of 1 kilometer from the premises in par (4): SUMMIT CLUB, HILLBROW INN. 8. Places of worship within a radius of 1 kilometer from the premises in par (4): REVELATION CHURCH OF GOD, METHODIST CHURCH. Advertiser Name: OHUE HENRY ORANELE. Advertiser address: NO 81 DE VILLIERS STREET, ERF 5310, CORNER QUARTZ STREET. Advertiser email: nadrosueni@gmail.com Advertiser Telephone: 060 351 2030. SR000794

Thetha Restaurant and Pub GAUTENG LIQUOR ACT, 2003 (ACT NO. 2 OF 2003)
 NOTICE OF APPLICATION IN TERMS OF SECTION 24. Notice is hereby given that it is the intention of the person whose details are set out below to lodge an application for Restaurant Liquor Licence to the Secretary of the Local Committee of Johannesburg situated at Braamfontein on date 2018/12/07. Province: Gauteng. 1. Full names of the Applicant: Jappie Masombuka. 2. Intended Trading name: Thetha Restaurant and Pub. 3. ID Number or Registration Number of the Applicant: 5605185795086. 4. Full address and location of the premises: 843 Mofolo Central Township, Soweto, Johannesburg, City: Soweto. 5. Type of License applied for: Restaurant Liquor Licence (On Consumption). 6. Names and nature of educational institutions within a radius of 1 kilometer from the premises in par 4: None. 7. Names and distances to similar licensed premises within a radius of 1 kilometer from the premises in par 4: None. 8. Places of worship within a radius of 1 kilometer from the premises in par 4: None. Advertiser name: Mpho Letwaba. Advertiser Address: 4419 Mamelodi West, 0122. Advertiser email:

NOTICE OF APPLICATION AND AVAILABILITY OF DRAFT SCOPING REPORT FOR MINING RIGHT, ENVIRONMENTAL AUTHORISATION, WASTE MANAGEMENT LICENCE AND INTEGRATED WATER USE LICENCE

Ilima Coal Company (Pty) Ltd. Kranspan Coal Project, Ward 21, Chief Albert Luthuli Local Municipality Mpumalanga

Notification
 Notification is hereby given in terms of the National Environmental Management Act 107 of 1998, Mineral and Petroleum Resources Development Act 28 of 2002, National Environmental Management Waste Act 59 of 2008 and the National Water Act 36 of 1998 of the application for a Mining Right, Environmental Authorisation (EA), Waste Management Licence (WML) and Integrated Water Use Licence (IWULA) for activities associated with the Kranspan Project, an endeavour that is proposing to establish coal mining operations on the following portions of the Farm Kranspan 49 IT:

- Remainder
- Portion 1, 2, 3, 4, 5, 6, 7 and 8

In addition, notification is also given that the Draft Scoping Report is available for public review and comment until **28 January 2019**.

Please note: As per the EIA Regulations, 2014 (as amended) there will be an exclusion period from 15 December 2018 to 5 January 2019 for the public participation process. The comment period and availability of the hard copies of the Draft Scoping Report will thus be from 7 December 2018 to 14 December 2018 and from 7 January 2019 to 28 January 2019.

Project Summary
 The proposed project area is situated approximately 13 km south west of Carolina and falls within Ward 21 of the Chief Albert Luthuli Local Municipality, Mpumalanga. Ilima Coal Company (Pty) Ltd. (The Applicant) is seeking to establish mining operations, whereby the coal deposit will be mined by surface and underground mining techniques.

Scoping and Environmental Impact Reporting Process
 The proposed development concerns listed activities identified in Listing Notice 2 of the EIA Regulations, 2014, including Activity 17 (Any activity including the operation of that activity which requires a mining right). Accordingly, a Scoping and Environmental Impact Report (S&EIR) Process must be applied to the application for EA. The proposed project also triggers activities of Category B of the National Environmental Management: Waste Act 59 of 2008. Various water uses listed in Section 21 of the National Water Act 36 of 1998 are also applicable to the proposed development. The EA, WML and IWULA will be undertaken concurrently and informed through the S&EIR Process.

ABS Africa has been appointed as the Environmental Assessment Practitioner, responsible for undertaking the required S&EIR Process.

The Scoping Phase of the S&EIR process has been completed and the findings thereof compiled into a Draft Scoping Report. The latter is available for a 30-day commenting period and may be accessed as follows:

- By download: <http://www.abs-africa.com/project-documents/>
- By e-mail on request: kranspan@abs-africa.com
- Hard copies are available publicly for review at the Carolina Public Library, 11 Voortrekker Street, Carolina

To register as an Interested and Affected Party (I&AP), obtain a copy of the Draft Scoping Report or for further information, please contact the appointed independent environmental assessment practitioner below:

Ms. Chané Pretorius
 ABS Africa (Pty) Ltd
 Tel: +27 21 403 6570
 E-mail: kranspan@abs-africa.com
 Postal address: PO Box 14003, Vorna Valley, South Africa

PM014821

letwabaa@gmail.com
 Advertiser Tel: 079 533 8349. SR000758

Vusi's Liquor Land GAUTENG LIQUOR ACT, 2003 (ACT NO. 2 OF 2003)
 Notice is hereby given that it is the intention of the person whose details are set out below to lodge an application for: THE GRANT OF NEW LIQUOR LICENSE to the Secretary of the Local Committee of: TSHWANE situated at Mamelodi (Pretoria) on date 2018/11/21, Province: Gauteng. 1. Full Names of Applicant: VUSUMUZI DANIEL CHABALALA. 2. Intended Trading Name: VUSI'S LIQUOR LAND. 3. ID or Registration Number of Applicant: 710827 5373 086. 4. Full address and Location of the Premises: 31424 Felani Avenue Ext 11 Mamelodi East 0122 Mamelodi (Pretoria) 5. Type of License applied for: Liquor Store. 6. Names and nature of educational institutions within a radius of 1 kilometer from the premises in par (4): None. 7. Names and distances to similar licensed premises within a radius of 1 kilometer from the premises in par (4): None. 8. Places of worship within a radius of 1 kilometer from the premises in par (4): None. Advertiser Name: JOE SONO. Advertiser Address: P.O. Box 43058 Theresapark 0155. Advertiser email: luthaconsultancy@gmail.com Advertiser Telephone: 0798524439. KP023706

Vusi's Place GAUTENG LIQUOR ACT, 2003 (ACT NO. 2 OF 2003)
 Notice is hereby given that it is the intention of the person whose details are set out below to lodge an application for: THE GRANT OF NEW LIQUOR LICENSE to the Secretary of the Local Committee of: TSHWANE situated at Mamelodi (Pretoria) on date 2018/11/21, Province: Gauteng. 1. Full Names of Applicant: VUSUMUZI DANIEL CHABALALA. 2. Intended Trading Name: VUSI'S PLACE. 3. ID or Registration Number of Applicant: 710827 5373 086. 4. Full address and Location of the Premises: 31451 Felani Avenue Ext 11 Mamelodi East 0122 Mamelodi (Pretoria) 5. Type of License applied for: Liquor Restaurant. 6. Names and nature of educational institutions within a radius of 1 kilometer from the premises in par (4): None. 7. Names and distances to similar licensed premises within a radius of 1 kilometer from the premises in par (4): None. 8. Places of worship within a radius of 1 kilometer from the premises in par (4): None. Advertiser Name: JOE SONO. Advertiser Address: P.O. Box 43058 Theresapark 0155. Advertiser email: luthaconsultancy@gmail.com Advertiser Telephone: 0798524439. KP023705

Xihoko's Joint GAUTENG LIQUOR ACT, 2003 (ACT NO. 2 OF 2003)
 Notice is hereby given that it is the intention of the person whose details are set out below to lodge an application for: THE GRANT OF NEW LIQUOR LICENSE to the Secretary of

the Local Committee of: TSHWANE situated at Mamelodi (Pretoria) on date 2018/11/21, Province: Gauteng. 1. Full Names of Applicant: SELLO ALEX HLONGANE. 2. Intended Trading Name: XIQHOKO'S JOINT. 3. ID or Registration Number of Applicant: 730727 5779 082 4. Full address and Location of the Premises: 12231 Tsakane Mamelodi East 0122 Mamelodi (Pretoria) 5. Type of License applied for: Liquor Restaurant. 6. Names and nature of educational institutions within a radius of 1 kilometer from the premises in par (4): None. 7. Names and distances to similar licensed premises within a radius of 1 kilometer from the premises in par (4): None. 8. Places of worship within a radius of 1 kilometer from the premises in par (4): None. Advertiser Name: JOE SONO. Advertiser Address: P.O. Box 43058 Theresapark 0155. Advertiser email: luthaconsultancy@gmail.com Advertiser Telephone: 0798524439. KP023708

COURT ORDERS

62 ORDERS

Shaya Phansi Projects CC /Loutrack (Pty) Ltd
 IN THE HIGH COURT OF SOUTH AFRICA GAUTENG DIVISION, PRETORIA CASE NO: 72332/2017. PRETORIA 30 OCTOBER 2018 BEFORE THE HONOURABLE MADAM JUSTICE MALL. In the matter between: SHAYA PHANSI PROJECTS CC APPLICANT AND LOUTRACK (PTY) LTD RESPONDENT REG. NO: 2014/013949/07 ADDRESS: 899 PIERNEEF AVE, VILLIERIA, PRETORIA, GAUTENG. HAVING HEARD counsel for the Applicant and having read the notice of motion and other documents filed of record IT IS ORDERED THAT 1. The Respondent be placed under provisional liquidation returnable on the 4th of March 2019. 2. This Respondent is called upon to show cause on or before the return date hereof, why this order should not be made final. 3. This interim order, be served upon the Respondent at its registered address by way of sheriff; 4. This order, be served upon the Master of the High Court and the South African Revenue Services by way of filing notice, by hand; 5. This interim order, be served upon the employees of the Respondent, if any, by affixing a copy of this order against the principle door or gate of the premises of the Respondent, at the Respondent's registered address, by way of the Sheriff; 6. This order, be published once in the Citizen Newspaper and once in the Government Gazette, before the return date; 7. The costs of this application be costs in the liquidation. BY ORDER REGISTRAR OF

THE ABOVE HONOURABLE COURT JD020777

ESTATE

64 CREDITORS & DEBTORS

Mokgaotsi OA
 NOTICE TO CREDITORS IN DECEASED ESTATES. All persons having claims against the under mentioned estate must lodge it with the Executor concerned within 30 days (or as indicated) from date of publication hereof. Estate Number: 018228/2018. Surname: MOKGAOTSI. First Names: OLEBOGENG ALPHIUS. Date of Birth: 1954/06/03. ID Number: 5406035686082. Last Address: No 11 Begonia Street, Carletonville. Date of Death: 2018/07/08. Masters Office: Johannesburg. First Names and Surname Of Surviving Spouse: RACHEL MEIKIE MOKGAOTSI. Date Of Birth Of Surviving Spouse: 1953/10/06. ID Number of Surviving Spouse: 5310060837083. Name Of Executor or Authorised Agent: T.A Dipudi Attorneys. Address of Executor or Authorised Agent: No 35 South Street, Carletonville. Advertiser E-mail: t-dipudi@webmail.co.za Advertiser Telephone: 018 787 5583. PM014700

Smith PL
 NOTICE TO CREDITORS IN DECEASED ESTATES. All persons having claims against the under mentioned estate must lodge it with the Executor concerned within 30 days (or as indicated) from date of publication hereof. Estate Number: 023049/2018. Surname: SMITH. First Names: PHILIPPUS LODEWIKUS Date of Birth: 1945/12/30. ID Number: 4512305044083. Last Address: 31 St Michael Road, Saint Michael, New Reduth, Alberton. Date of Death: 2018/08/22. Masters Office: Johannesburg. Name Of Executor or Authorised Agent: Susanna Christina Wilhelmina Smith. Address of Executor or Authorised Agent: c/o Leon's Law Chambers, 111 General Alberts Ave, Randhart, Alberton. Advertiser Email: leon.law@gmail.com. Advertiser Telephone: 011 864 8593. PM014822

65 LIQUIDATORS & DISTRIBUTION

Tjati RR
 LIQUIDATION AND DISTRIBUTION ACCOUNTS IN DECEASED ESTATES LYING FOR INSPECTION. Notice is hereby given that a copy of the First and Final Liquidation and Distribution Account in the Estate will be open for inspection for all persons interested therein for a period of 21 days from publication thereof. Should no

objection thereto be lodged with the Masters concerned during the specified period, the executors will proceed to make payments in accordance with the accounts. Estate Number: 2750/2018. Surname: TJATJI. First names: RAISIBE ROSE. South African ID Number: 6402190509085. Last address: House Number 16 Goud Street Chromepark Mokokopane 0601. First Names and Surname of Surviving Spouse: MATSUTLA PATRICK TAJTJI. ID Number of Surviving Spouse: 5510235192088. Magistrates Office: Mokokopane. Masters Office: Polokwane. Advertiser name and address: Adam Essa of Professional Management Services, No 5 Van Riebeeck Street Mokokopane 0601. Advertiser Telephone: 015 491 5006. PM014769

GENERAL

87 ADOPTIONS

ADOPTION
 The father, whose identity is unknown, to contact Dalene van der Walt, social worker, regarding the adoption of his daughter born to Jolanda Klynhans on 24/05/2011. KP023710

VACANCIES

Manufacturing company in Nkomazi requires the following skilled labours

- Welders
- Electricians
- Joiners
- Boiler Makers
- Carpenter
- General Labours
- Admin Staff

Please call 072 064 6664 for further information. Applications close Friday 14th December 2018

INTERNATIONAL WELDERS & HEAT TREATMENT TECHNICIANS

For contract work in the middle east. Duration of contract is 18 months. Salary to be paid in USD Certified ID copies of qualifications required Police Clearance.

NB: Please forward CV's and all relevant documents to sales@enelad.co.za

PORTERVILLE TENDER

HIGHLY PRODUCTIVE FARM IN THE HALFMANSHOF AREA AVONTUUR

TENDER DOCUMENTS AVAILABLE FROM BKB, CECILIA SQUARE, 100 CECILIA STREET, PAARL
TENDERS CLOSE: FRIDAY 25 JANUARY 2019 @ 12H00
VENUE: BKB, CECILIA SQUARE, 100 CECILIA STREET, PAARL
VIEW: BY APPOINTMENT ONLY

Excellent farm of 658,7 ha with ±455 ha ideal for wheat; ±26 ha pomegranates under irrigation (16 ha in full production and 10 ha young trees); ±157 ha partially planted under rooibos tea; balance is grazing, buildings and roads. Also carries 350 ewes. Spacious dwelling with swimming pool and tennis court, stores and outbuildings in excellent condition. Water: Boreholes and two earth dams. Average rainfall of approximately 520 mm per annum.
Well developed farm. Highly profitable unit.

AUCTIONEERS:
 P O Box 3264, Paarl 7620
 Tel: 021 872 6533 Fax: 021 872 6524
 E-mail: wille.vanrensburg@bkb.co.za
 Reg. No. 1967/004920/07
www.bkb.co.za

ENQUIRIES:
 Willie van Rensburg: 083 261 7641
 Albie Loubser: 082 573 9902

BKB EIENDOMME

CITY OF JOHANNESBURG
 Bids/Proposals are invited for:

BID/PROPOSAL	DESCRIPTION	COMPULSORY BRIEFING SESSION DATE & TIME	COMPULSORY BRIEFING SESSION VENUE	TECHNICAL ENQUIRIES	DOCUMENT PRICE	CLOSING DATE & TIME	EVALUATION CRITERIA
A795	Request for Proposals for the Appointment of a Panel of Attorneys for the City of Johannesburg Metropolitan Municipality	14 December 2018 10:00 am	Lecture Theatre A, A Level, Council Chamber Wing, 158 Civic Boulevard, Braamfontein, Johannesburg.	Mr. Smangaliso Vilakazi SmangalisoV@Joburg.org.za	R100 when collecting from CoJ alternatively can be downloaded for free from www.etenders.gov.za	12 February 2018 10:30 am	FUNCTIONALITY

- Bids will be evaluated in terms of the above stipulated preference point system in line with Preferential Procurement Regulations 2017.
- Bidders are required to, together with their Bids/Proposals submit original and valid BBB-EE Status Level Verification Certificates or certified copies thereof to substantiate their BBB-EE rating claims. Bidders who do not submit their BBB-EE Status Level Verification Certificates will not be disqualified from the bidding process however they will score zero (0) out of maximum points allocated respectively for BBB-EE.
- Hard copies of the abovementioned Bids/Proposals will be available from 07 December 2018 at a non-refundable amount as stated above per document and are obtainable at Supply Chain Management Unit: Help desk, 15th floor Metropolitan Centre, 158 Civic Boulevard Street, Braamfontein. Amounts are payable at the Cashiers at the 8th floor and at Metro Link and (between 08.00 and 15.00) Phone numbers 407-6297/ 407-6342 between (8.00 and 15.00).
- Copies of the abovementioned Bids/Proposal can also be downloaded on the National Treasury website at www.etenders.gov.za.
- BID/PROPOSAL SUBMISSIONS MUST BE IN THE ORIGINAL, AND MUST INCLUDE ALL INFORMATION AS REQUESTED IN THE BID/PROPOSAL DOCUMENT**
- Sealed Bids/Proposals marked with the Bid/Proposal number and addressed to the Municipal Manager, City of Johannesburg must be deposited in to tender box at the main entrance, ground floor, Main Administration Building, Metropolitan Centre, 158 Civic Boulevard, Braamfontein not later than 10:30am on the closing date stated above.
- ANY BID/PROPOSAL RECEIVED AFTER 10:30 AM WILL NOT BE ACCEPTED.**
- The prescribed reading of Bidders names will commence in public in the vestibule (Main Entrance) Ground Floor Main Admin Building, Metropolitan Centre.
- NO TELEGRAPHIC, TELEPHONIC, E-MAIL AND FACSIMILE BIDS/PROPOSALS WILL BE ACCEPTED**

NB: It is the prospective bidders' responsibility to obtain documents in time so as to ensure responses reach the City of Johannesburg timeously.

- The City of Johannesburg reserves the right to cancel or withdraw any item published on this day.

CITY MANAGER

www.joburg.org.za
 @CityofJoburgZA
 CityofJohannesburg
 CityofJoburg

SM000535

ISAZISO SOKUFAKA ISICELO KANYE NOKUTHOLAKALA KOMBIKO WOKUHLOLA OSANGLANGANISWA NGOKUPHATHELENE NEMVUME YOKUMBA IZIMBIWA, UKUGUNYAZWA NGOKUPHATHELENE NENDAWO, ILAYISENSI YOKWENGAMELA IMFUCUZA KANYE NELAYISENSI YOKUSETSHENZISWA KWAMANZI OKUDIDIYELWE

Ilima Coal Company (Pty) Ltd. Kranspan Project, Wadi 21 Chief Albert Luthuli Local Municipality, eMpumalanga Isaziso

Isaziso sinikezwa ngokulandela uMthetho Obhekelele Ukuphathwa Kwendawo Kazwelonke 107 ka-1998, uMthetho Wokuthuthukiswa Kwezimbiwa kanye nePhethroliyamu 28 ka-2002, uMthetho Obhekelele Ukuphathwa Kwendawo Kazwelonke: uMthetho Obhekelele Imfucuza 59 ka-2008 kanye noMthetho Obhekelele Amanzi 36 ka-1998 ngokuphathelene nesicelo Semvume Yokumba Izimbiwa, Ukugunyazwa Ngokuphathelene Nendawo, Ilayisensi Yokwengamela Imfucuza kanye Nelayisensi Yokusetshenziswa Kwamanzi Okudidiyelwe ngemisebenzi ehambisana neProjekthi ye-Kranspan, umsebenzi ohlose ukusungula ukusebenza kwemayini yamalahle ezingxenyeni ezilandelayo zePulazi i-Kranspan 49 IT:

- Insalela
- Ingxenywe 1, 2, 3, 4, 5, 6, 7 no-8

Niyaziswa futhi ukuthi Umbiko Osahlanganiswa Wokuhlola uyatholakala ukuze umphakathi uwuhloise futhi uphawule ngayo kuze kube umhla zingama-28 Januwari 2019.

Sicela uqaphele: NgokweMithethonqubo ye-EIA, 2014 (njengoba ichtshiyelwe) kuzoba nesikhathi esikhethekile esiphakathi kwamhla ziye-15 kuZibandlela (Disemba) 2018 kuya kumhla zi-5 kuMasingana (Januwari) 2019 senqubo yokubandakanya umphakathi. Isikhathi sokuphawula kanye nokutholakala kwamakhophi Wombiko Osahlanganiswa Wokuhlola sona kuzoba umhla ziye-7 kuZibandlela (Disemba) 2018 kuya kumhla ziye-14 Disemba 2018 namhla ziye-7 kuMasingana 2019 kuya kumhla zingama-28 kuMasingana (Januwari) 2019.

Umbiko Ofingqiwe Ngeprojekthi

Indawo ehlongozwayo yeprojekthi iwela ngaphakathi kweWadi 21 kuMasipala waseChief Albert Luthuli, eMpumalanga. Inkampani Ilima Coal Company (Pty) Ltd. (Umfakisicelo) ufuna ukusungula imisebenzi yemayini, lapho amalahlle ezogujwa ngezindlela zokugubha ngaphezulu nangaphansi komhlaba.

Ukuhlola kanye Nohlelo Lokubika Ngomthelela Nokuphathelene Nendawo

Ukuthuthukiswa okuhlongozwayo kuhlenganisa imisebenzi ebhalwe Esazisweni Sokubhaliswa 2 SeMithethonqubo Yokuhlolwa Komthelela Ngokuphathelene Nendawo, 2014, ehlanganisa Umsebenzi 17 (Nanoma yimuphi umsebenzi odinga imvume yokumba izimbiwa).

Ngokunjalo, kumele kwenziwe Uhlelo Lokuhlola kanye Nombiko Womthelela Ngokuphathelene Nendawo uma Kuhlolwa Indawo. Le projekthi ehlongozwayo izosusela imisebenzi Ekuhlobo B loMthetho Obhekelele Ukuphathwa Kwendawo Kazwelonke: uMthetho Obhekelele Amanzi 59 ka-2008. Ukusetshenziswa kwamanzi okwehlukene okubhalwe Esigabeni 21 soMthetho Obhekelele Amanzi Kazwelonke 36 ka-1998 nayo iyasebenza ngokuphathelene nalokhu kuthuthukiswa okuhlongozwayo. Ukuhlolwa Kwendawo, Ilayisensi Yokwengamela Imfucuza kanye Nelayisensi Yokusetshenziswa Kwamanzi Okudidiyelwe kuzokwenziwa ngesikhathi esisodwa Nohlelo Lokuhlola kanye Nombiko Womthelela Ngokuphathelene Nendawo.

I-ABS Africa iyona eye yaqokwa njengoMhloli Wokuhlola Indawo, obhekene nokwenza uhlelo oludingekayo Lokuhlola kanye noMbiko Womthelela Ngokuphathelene Nendawo.

Isigaba Sokuhlola kanye Nombiko Womthelela Ngokuphathelene Nendawosiphelile futhi ukutholakala kwaso kuhlenganiswe kuMbiko Wokuhlola Osahlanganiswa. Ukuphawula kulesi sakamuva kubekelwe izinsuku ezingama-30, futhi unghatholakala ngendlela elandelayo:

- Ngokuthwebula ngenisa yekhompuyutha ku-: <http://www.abs-africa.com/project-documents/>
- Nge-imeyli ku-: kranspan@abs-africa.com
- Amakhophi ephepha ayatholakala ukuze abukezwe umphakathi e-Carolina Public Library, 11 Voortrekker Street, Carolina

Ukuze ubhalise njengomuntu Onentshisekelo kanye Nothintekile, thola ikhophi yoMbiko Wokuhlola Osahlanganiswa noma uxhumane noMs. Chané Pretorius, ABS Africa (Pty) Ltd.

Inombolo yocingo: +27 21 403 6570

I-imeyli: kranspan@abs-africa.com

Ikheli leposi: PO Box 14003, Vorna Valley, South Africa



**NOTICE OF APPLICATION AND AVAILABILITY OF DRAFT SCOPING REPORT FOR MINING RIGHT,
ENVIRONMENTAL AUTHORISATION, WASTE MANAGEMENT LICENCE AND INTEGRATED WATER USE
LICENCE**

**Ilima Coal Company (Pty) Ltd. Kranspan Coal Project, Ward 21, Chief Albert Luthuli Local Municipality
Mpumalanga**

Notification

Notification is hereby given in terms of the National Environmental Management Act 107 of 1998, Mineral and Petroleum Resources Development Act 28 of 2002, National Environmental Management: Waste Act 59 of 2008 and the National Water Act 36 of 1998 of the application for a Mining Right, Environmental Authorisation (EA), Waste Management Licence (WML) and Integrated Water Use Licence (IWULA) for activities associated with the Kranspan Project, an endeavour that is proposing to establish coal mining operations on the following portions of the Farm Kranspan 49 IT:

- Remainder
- Portion 1, 2, 3, 4, 5, 6, 7 and 8

In addition, notification is also given that the Draft Scoping Report is available for public review and comment until **28 January 2019**.

Please note: As per the EIA Regulations, 2014 (as amended) there will be an exclusion period from 15 December 2018 to 5 January 2019 for the public participation process. The comment period and availability of the hard copies of the Draft Scoping Report will thus be from 7 December 2018 to 14 December 2018 and from 7 January 2019 to 28 January 2019.

Project Summary

The proposed project area is situated approximately 13 km south west of Carolina and falls within Ward 21 of the Chief Albert Luthuli Local Municipality, Mpumalanga.

Ilima Coal Company (Pty) Ltd. (The Applicant) is seeking to establish mining operations, whereby the coal deposit will be mined by surface and underground mining techniques.

Scoping and Environmental Impact Reporting Process

The proposed development concerns listed activities identified in Listing Notice 2 of the EIA Regulations, 2014, including Activity 17 (Any activity including the operation of that activity which requires a mining right).

Accordingly, a Scoping and Environmental Impact Report (S&EIR) Process must be applied to the application for EA. The proposed project also triggers activities of Category B of the National Environmental Management: Waste Act 59 of 2008. Various water uses listed in Section 21 of the National Water Act 36 of 1998 are also applicable to the proposed development. The EA, WML and IWULA will be undertaken concurrently and informed through the S&EIR Process.

ABS Africa has been appointed as the Environmental Assessment Practitioner, responsible for undertaking the required S&EIR Process.

The Scoping Phase of the S&EIR process has been completed and the findings thereof compiled into a Draft Scoping Report. The latter is available for a 30-day commenting period and may be accessed as follows:

- By download: <http://www.abs-africa.com/project-documents/>
- By e-mail on request: kranspan@abs-africa.com
- Hard copies are available publicly for review at the Carolina Public Library, 11 Voortrekker Street, Carolina

To register as an Interested and Affected Party (I&AP), obtain a copy of the Draft Scoping Report or for further information, please contact the appointed independent environmental assessment practitioner below:

Ms. Chané Pretorius

ABS Africa (Pty) Ltd

Tel: +27 21 403 6570

e-mail: kranspan@abs-africa.com

Postal address: PO Box 14003, Vorna Valley, South Africa



**NOTICE OF AVAILABILITY OF DRAFT IMPACT ASSESSMENT REPORT FOR MINING
RIGHT, ENVIRONMENTAL AUTHORISATION, WASTE MANAGEMENT LICENCE
AND INTEGRATED WATER USE LICENCE**

**Ilima Coal Company (Pty) Ltd. Kranspan Coal Project, Ward 21, Chief Albert Luthuli Local
Municipality Mpumalanga**

Notification

Notification is hereby given in terms of the National Environmental Management Act 107 of 1998, Mineral and Petroleum Resources Development Act 28 of 2002, National Environmental Management: Waste Act 59 of 2008 and the National Water Act 36 of 1998 of the availability of the Draft Environmental Impact Assessment Report and associated reports, including the Integrated Water and Waste Management Plan (IWWMP), for public review and comment.

Project Summary

Ilima Coal Company (Pty) Ltd. (The Applicant) is seeking to establish mining operations, whereby the coal deposit will be mined by surface and underground mining techniques.

The proposed mining right area is situated approximately 13 km south west of Carolina and falls within Ward 21 of the Chief Albert Luthuli Local Municipality, Mpumalanga.

Scoping and Environmental Impact Reporting Process

The Draft EIR and associated reports will be available for review and comment from **14 June 2019 – 15 July 2019** and may be accessed as follows:

- By download: <http://www.abs-africa.com/project-documents/>
- By e-mail on request: kranspan@abs-africa.com
- Hard copies are available publicly for review at the Carolina Public Library, 11 Voortrekker Street, Carolina

To register as an Interested and Affected Party (I&AP), obtain a copy of the Draft EIR and associated reports or for further information, please contact the appointed independent environmental assessment practitioner below:

Ms. Chané Pretorius

ABS Africa (Pty) Ltd

Tel: +27 21 403 6570

PO Box 14003, Vorna Valley, South Africa

Email: kranspan@abs-africa.com

ISAZISO NGOKUPHATHELENE NOKUTHOLAKALA KOMBIKO OSAHLANGANISWA WOKUHLOLWA KOMTHELELA WELUNGELO LOKUMBA IZIMBIWA, UKUGUNYAZWA NGOKUPHATHELENE NENDAWO, ILAYISENSI WOKWENGAMELA IMFUCUZA KANYE NELAYISENSI EHLANGANISA UKUSETSHENZISWA KWAMANZI

Ipheprojekthi Yamalahle ye-Ilima Coal Company (Pty) Ltd. Kranspan, Ward 21, Chief Albert Luthuli Local Municipality Mpumalanga

Isaziso

LaphakunikezwaisazisongokuphatheleneNomthethoObhekeleleUkwenganyelwaKwendawo 107 ka-1998, UmthethoWokuthuthukiswaKwezimbiwaZamaminalikanyeNephethroliyamu 28 ka-2002, UkwenganyelwaKwendawoKuzwelonke: UmthethoObhekelelalmfucuza 59 ka-2008 kanyeNomthethoObhekelelaAmanzi 36 ka-1998 ngokuphathelenenokutholakalaKombikoOsahlanganiswaWokuhlolwaKomthelelakanyenemibikoehambisananawo, ehlanganisaUhleloOluhlanganisiweLokwengameLaAmanzikanyeNemfucuza (IWWMP), ukuzeubuyekezwefuthiumphakathiuphefumulengawo.

UmbikoOfingqiweNgephrojekthi

Ilima Coal Company (Pty) Ltd. (Ofakelsicelo) ifunaukuqalisaumsebenziwokwemba, laphookuzokwembiwakhonaamalalekusetshenziswaizindlelazokwembangaphezulukanyenangaphansikomhlaba.

Indawoyelungelolokwembaehlongozwayocisheisendaweni engama-13 km eningizimuntshonalangayase-Carolina futhiiku-Ward 21 KumasipalaWendawowase-Chief Albert Luthuli, eMpumalanga.

UhleloLokubikaNgokuhlolwaNgokuphatheleneNomsebenziOzokwenziwakanyeNomthelelaNgokuphatheleneNendawo

UmbikoOsahlanganiswaNgokuphatheleneNomthelelaNgokuphatheleneNendawokanyenemibikoehambisananawoizotholakalaukuzeibukezwefuthikuphefumulwengayokusukela **ngo-14 Juni 2019 – 15 Julayi 2019** futhiungatholakalangelendlelaelandelayo:

- Ngokuthwebulangensizayekhompyutha: <http://www.abs-africa.com/project-documents/>
- Nge-imeyliumaucelaukuthikwenzekekanjalo: kranspan@abs-africa.com
- Kukhonaamakhophiayiphephaavulelekeemphakathiniukuthiawubukeze e-Carolina Public Library, 11 Voortrekker Street, Carolina

UkuzeubhaliseNjengomuntuOnentshisekelokanyeNothintekile(I&AP), tholaUmbikoOsahlanganiswaNgokuphatheleneNomthelelaNgokuphatheleneNendawokanyenemibikoehambisananawonomaukuzeutholeeminyeiminingwane, sicelauthinteumsebenzizimeleoqokelweuku-tholaumthelelangokuphathelenenendawoongezansi:

UNks. Chané Pretorius

ABS Africa (Pty) Ltd

Ucingo: +27 21 403 6570

PO Box 14003, Vorna Valley, South Africa

Imeyli: kranspan@abs-africa.com

CLASSIFIEDS

FOR SALE

- 0405 Arms & Ammunition
- 0410 Baby & children
- 0415 Building & Material
- 0420 Business
- 0425 Carpets/ furniture
- 0430 Clothing
- 0440 Computers
- 0445 Collectables & Antiques
- 0450 Food & Beverages
- 0455 Jewellery
- 0460 Miscellaneous
- 0465 Music & Sound equip
- 0470 Office furniture
- 0475 Pets & livestock
- 0480 Plant & Machinery
- 0485 Sport & leisure
- 0490 Under 200
- 0495 Wanted

It's not about ideas it is about making ideas happen

0400 FOR SALE

0406 GENERAL

CANDLES

For sale & Hire. Wax and moulds also. Available

Contact: 082 375 7556
LH001956

DROË KAGGEL EN BRAAI HOUT

(Wattle of bloekom) Afgelewer in Ermelo. Prys volgens vollume, Kleinste R450 - R650 per bakkie vraag met vinnege aflewering.

Willem 082 85 93485
LH001966

Fortune always favors the brave, and never helps a man who does not help himself.

0406 GENERAL

FIREWOOD
Chopped 1.3 m³, R 650 per bakkie load. Delivery in town

Contact: 082 824 3705
LH001954

SOLAR GEISERS
en watersuiweraars
Kontak Dirk 082 445 9994.
LH001942

0450 FOOD & BEVERAGES

FRESH LARGE SLAUGHTERED CHICKEN

2kg + (no brine). Free delivery in town.

082 824 3705
LH001953

SPRINGBOK CAFÉ
Best Quality Antracite 40KG Bags
14 Joubert Street, Ermelo
LH001972

Adverteer vandag nog in die Diensgids. Skakel 017 811 2221

TO LET PROPERTY

- 0505 Accommodation
- 0510 Farms & Plots
- 0515 Flats
- 0520 Garden Flats
- 0525 Houses
- 0530 Industrial Premises
- 0535 Office & Shops
- 0540 Retirement Accommodation
- 0545 Storage & Parking
- 0550 Town Houses
- 0555 Wanted

0500 PROPERTY TO LET

0505 ACCOMMODATION / ROOMS TO LET

1X ROOMS TO RENT

immediately Available
Contact: 0840903958
LH001913

0515 FLATS / UNITS

1X BACHELOR FLAT & 1X 1 BEDROOM FLAT
available immediately
Contact: 082 839 8735
LH001963

2 B/ROOM FLAT
openplan + car port. Nederland Park. R3500 + Dep.
082 448 8581
LH001964

0525 HOUSES

4 BEDROOM house to rent with kitchen, garage and car port

Contact: 079 676 6838
076 223 6981
LH001955

Believe you can and you're halfway there

MOTORING

- 0702 Bakkies & 4x4's
- 0705 Boats & Caravans
- 0710 Commercial Vehicles
- 0715 Farm equipment
- 0720 Motorcycles
- 0725 New Car Sales
- 0730 Rentals & Leasing
- 0735 Spares & Accessories
- 0740 Used cars
- 0745 Vehicle Maintenance
- 0750 Wanted

0700 MOTORING

0740 USED CARS

D J MOTORS
Buy or pawn vehicles for cash!
Dawie: 083 267 9617
LH001937

SWANNIES
We buy cars for cash and hire trailers.
Gert: 073 594 4880
LH001948



Moeë vir alles wat rondstaan?
Verkoop dit in ons Classifieds. Skakel Lindi by 017 811 2221 of stuur jou e-pos na: classifieds@highvelder.co.za

NOTICE: MPUMALANGA GAMBLING ACT, 1995 (ACT 5 OF 1995) AS AMENDED APPLICATION FOR REMOVAL OF ARNSTYLE (PTY)LTD LICENCE TO OTHER PREMISES

Notice is hereby given that Arnstyle (PTY)LTD Registration Number 2016/075728/07 trading as Great Bingo intends submitting an application to the Mpumalanga Economic Regulator for the removal of its Great Bingo Volksrust license from the current premises' a/t: No 4 Nelson Mandela Drive, Volksrust, Mpumalanga Province. The future premises will be located at: 7246 Community Centre, Oak Centre, Ermelo, Mpumalanga Province. No changes to the existing ownership and license conditions of the Great Bingo license is proposed in this application. The application will be open for public inspection at the office of the Mpumalanga Economic Regulator at First Avenue, White River, South Africa, 1240, from 13 June 2019 for 30 days. Attention is directed to the provisions of Section 26 of the Mpumalanga Gambling Act, 1995 (Act No.5 of 1995) as amended, which makes provision for the lodging of written objections in respect of the application. Such objections should be lodged with the Chief Executive Officer, Mpumalanga Economic Regulator, First Avenue, Private Bag X9908, White River, South Africa, 1240, within the aforementioned public inspection period.

NOTICE OF SALE IN EXECUTION CASE NO. 1879/2018 IN THE MAGISTRATE'S COURT FOR THE DISTRICT OF MSUKALIGWA HELD AT ERMELO

In the matter between: **Tepu Samuel Vilakazi Identity Number 581203 5394 082 Execution Creditor and Lucas Dube Identity Number 610129 5266 084 Execution Debtor.** Kindly take notice that in terms of judgement granted on 11th day of October 2018, in the Ermelo Magistrate's Court and a Warrant of Execution issued thereafter, a sale in execution of the under mentioned goods will be held at **Skougronde, Jimmy Loubshersaal, Voortrekkerlaan, Ermelo on 29 June 2019 at 12:00 AM**, consisting of:

Goods:
1x **WHITE TAXI BAW 15 SEATER** with Registration Number **HPP 122 MP** to the highest bidder.

Dated at Ermelo on 05 June 2019.

PC BEUKES EXECUTION CREDITOR'S ATTORNEYS BEKKER BRINK & BRINK INC ABSA BUILDING 60 KERK STREET ERMELO, 2350 PRIVATE BAG X9018 TEL: 017 811 2003 / FAX: 017 811 2065 E-MAIL: litigasie1@bekkerbrink.co.za DX 5 ERMELO Ref: MR PC BEUKES/avz/MPH58/0001/U16
Address of Execution Debtor: Mr. Lucas Dube Identity Number 610129 5266 084 of Stand 170, Kwazanele, Breyten

VACANCIES

- 0805 Accounting
- 0806 Banking / Insurance
- 0809 Business
- 0812 Business Opportunities
- 0815 Colupers
- 0818 CV's
- 0821 Drivers & Messengers
- 0824 Employment Wanted
- 0827 General
- 0830 Hairdressing & Beauty
- 0833 Hotel & Catering
- 0836 Legals
- 0839 Management
- 0841 Medical
- 0844 Part time / Temps
- 0847 Personal / H.R
- 0850 Professional
- 0853 Reception / Switchboard
- 0856 Sales / Marketing
- 0859 Security
- 0862 Secretary / P.A
- 0865 Senior Citizen
- 0868 Technical
- 0871 Trade
- 0874 Training
- 0880 Domestic Employment

0800 VACANCIES

0824 EMPLOYMENT WANTED

CHRISTINAH is opsoek na werk. (ref: 084 954 3912)
064 603 3512
LH001931

WERK GESOEK pensionaris soek werk, Betroubaar. skakel of whatsapp 072 104 9793
LH001932

CANCELLATIONS

All cancellations must be received in writing before deadline. It's the client's responsibility to make sure the cancellation has been received.

Are you a business owner looking for a digital presence?

Do you need a platform where potential customers can find everything they need to know about your business without you having to build your own website?

Biz offers you all the tools to manage your business profile and stay relevant in this ever changing online world.

So let the Biz Platform take your business online allowing potential new customers to find yours...

ONLY R 684 PER YEAR!

Contact your rep for more information on 017 811 2221

Natalie sales@highvelder.co.za
Xoliswa adverts@highvelder.co.za
Lindi classifieds@highvelder.co.za

NOTICE OF AVAILABILITY OF DRAFT IMPACT ASSESSMENT REPORT FOR MINING RIGHT, ENVIRONMENTAL AUTHORISATION, WASTE MANAGEMENT LICENCE AND INTEGRATED WATER USE LICENCE

Ilima Coal Company (Pty) Ltd. Kranspan Coal Project, Ward 21, Chief Albert Luthuli Local Municipality Mpumalanga

Notification

Notification is hereby given in terms of the National Environmental Management Act 107 of 1998, Mineral and Petroleum Resources Development Act 28 of 2002, National Environmental Management: Waste Act 59 of 2008 and the National Water Act 36 of 1998 of the availability of the Draft Environmental Impact Assessment Report and associated reports, including the Integrated Water and Waste Management Plan (IWWMP), for public review and comment.

Project Summary

Ilima Coal Company (Pty) Ltd. (The Applicant) is seeking to establish mining operations, whereby the coal deposit will be mined by surface and underground mining techniques. The proposed mining right area is situated approximately 13 km south west of Carolina and falls within Ward 21 of the Chief Albert Luthuli Local Municipality, Mpumalanga.

Scoping and Environmental Impact Reporting Process

The Draft EIR and associated reports will be available for review and comment from **14 June 2019 - 15 July 2019** and may be accessed as follows:

- By download: <http://www.abs-africa.com/project-documents/>
- By e-mail on request: kranspan@abs-africa.com
- Hard copies are available publicly for review at the Carolina Public Library, 11 Voortrekker Street, Carolina

To register as an Interested and Affected Party (I&AP), obtain a copy of the Draft EIR and associated reports or for further information, please contact the appointed independent environmental assessment practitioner below:

Ms. Chané Pretorius
ABS Africa (Pty) Ltd
Tel: +27 21 403 6570
PO Box 14003, Vorna Valley, South Africa
Email: kranspan@abs-africa.com

ISAZISO NGOKUPHATHELENE NOKUTHOLAKALA KOMBIKO OSAHLANGANISWA WOKUHLOLWA KOMTHELELA WELUNGELO LOKUMBA IZIMBIWA, UKUGUNYAZWA NGOKUPHATHELENE NENDAWO, ILAYISENSI WOKWENGAMELA IMFUCUZA KANYE NELAYISENSI EHLANGANISA UKUSETSHENZISWA KWAMANZI

Iphrojekthi Yamalahle ye-Ilima Coal Company (Pty) Ltd. Kranspan, Ward 21, Chief Albert Luthuli Local Municipality Mpumalanga

Isaziso

LaphakunikezwaisazisongokuphatheleneNomthethoObhekeleleUkwenganyelwaKwendawo 107 ka-1998, UmthethoWokuthuthukiswaKwezimbiwaZamamineralikanyeNephethroliyam 28 ka-2002, UkwenganyelwaKwendawoKuzwelonke: UmthethoObhekelelalmfucuz 59 ka-2008 kanyeNomthethoObhekelelaAmanzi 36 ka-1998 ngokuphatheleneNokutholakalaKombikoOsahlanganiswaWokuhlolwaKomthelelakanyenemibikoehambisananawo, ehlanganisaUhleloOluhlanganiswisiwLokwengameleAmanzikanyeNemfucuz (IWWMP), ukuzeubuyekwezefuthiumphakathi-phufumlungawo.

UmbikoOfingqiweNgephrojekthi

Ilima Coal Company (Pty) Ltd. (Ofakelsicelo) ifunaukuqalisaumsebenziwkwemba, laphookuzokwembiwakhonaamalalekusetshenziswaizindlelazo kwembangaphezulukanyenangaphansikomhlaba.

Indawoyelungelolokwembaehlongozwayocisheisendaweni engama-13 km eningizimuntshonalangayase-Carolina futhiiku-Ward 21 KumasipalaWendawowase-Chief Albert Luthuli, eMpumalanga.

UhleloLokubikaNgokuhlolwaNgokuphatheleneNomsebenziOzokwenziwakanyeNomthelelaNgokuphatheleneNendawo

UmbikoOsahlanganiswaNgokuphatheleneNomthelelaNgokuphatheleneNendawokanyenemibikoehambisananawoizotholalakuzeibukezefuthikuphufumlungawoyokusukela **ngo-14 Juni 2019 - 15 Julayi 2019** futhiingatholalagalendlelaelandelayo:

- Ngokuthwebulangensizayekhompyutha: <http://www.abs-africa.com/project-documents/>
- Nge-imeyliumaucelaukuthikwenzekekanjalo: kranspan@abs-africa.com
- Kukhonaamakhophiayiphaphaavulelekeemphakathiniukuthiwbakeze e-Carolina Public Library, 11 Voortrekker Street, Carolina

UkuzeubhaliseNjengomuntuOnentshisekelokanyeNothintekile(I&AP), tholaUmbikoOsahlanganiswaNgokuphatheleneNomthelelaNgokuphatheleneNendawokanyenemibikoehambisananawonomaokuzeutholeeminyeyimininingwane, sicelauthinteumsebenziomeleloqokelweukutholaumthelelangokuphatheleneNendawoongezansi:

UNks. Chané Pretorius
ABS Africa (Pty) Ltd
Ucingo: +27 21 403 6570
PO Box 14003, Vorna Valley, South Africa
Imeyli: kranspan@abs-africa.com

MAMA SOFIA

A Powerful Healer Around Mpumalanga Is Here In Ermelo

Specialising in all of life's problems such as:

- Bring back lost lover
- Financial problems
- Lubabu is all natural with no side effects
- Removal of bad spells and curses
 - Work crisis
- Win money (casino & lotto)
 - Divorce matters
- Special prayer for blessings
 - Protect your property
- Ring and belt to win tenders and court cases
 - Delay pensions

Call Mama Sofia now on

073 803 9737

Pay after the job is done

ADULT ENTERTAINMENT

52 ESCORTS

A new Indian Fantasy
0723692203 Boksburg
CK012847

22YR FRESH ATTRACTIVE
Blk "Lolita" Pvt
Benoni/ Atlas Rd
063 096 5523
CK012799

53 FEMALE ENTERTAINMENT

AFRICAN GRANDMA
074 821 7656
Pretoria/ Faerie Glen
CK012686

BEST CHINESE GIRLS
Boksburg 0798339370
CK012685

BLACK PRETTY WOMEN PRIVATE & SECURE ALBERTON
071 629 8526
CK012801

CHINESE YOUNG LADIES PVT TVL
Boksburg 0715701556
CK012686

SENSUAL PLEASURE
Hot sexy afro babes
Bramley 061 805 2137
CK012694

5 NEW YOUNG LADIES AVAIL!!!
Require new ladies urgently.
Alberton 082 211 0328
CK012690

56 MASSAGES

AFRICAN QUEEN
Busty Classy Upmarket
South 063 284 7659
CK012837

CHINESE MASSAGE
247 RANDBURG
pvt tvl **0767546899**
CK012687

CHINESE MASSAGE
Kensington 079 246 9285
CK012511

JUSTINE'S
Bedfordview
Secure Parking
9am - 9pm Sat-6pm
(011) 616 9881/8829
Cell **072 819 7281**
Fair Skinned Lds req
CK012692

LI'S CHINESE MASSAGE
0793764096 4th Str Krugersdorp.
CK012689

MALAYSIAN MASSAGE
Kempton Park 084 557 3023
CK012757

THAI SENSUAL MASSAGE
www.patayamassage.co.za
084 332 6473
074 950 4421
CK01284

COURT ORDERS

62 ORDERS

Nkadimeng TP
In the High Court of South Africa Gauteng Division, Pretoria. Case No: 86381/2018. Pretoria 06 June 2019 Before the Honourable Madam Justice Kubushi.
In the ex parte application of : **THEMBISILE PHUMELELE NKADIMENG APPLICANT.** HAVING read the documents filed of record, heard counsel and considered the matter: **IT IS ORDERED THAT** The Draft Order marked "X" be and is hereby made an order of Court.
BY THE COURT, REGISTRAR.
Attorney: Savage.
IN THE HIGH COURT OF

SOUTH AFRICA GAUTENG DIVISION, PRETORIA. CASE NO: 86381/18. ON THIS THE 6TH DAY OF JUNE 2019 BEFORE THE HONOURABLE JUDGE KUBUSHI
In the ex parte application of: **THEMBISILE PHUMELELE NKADIMENG APPLICANT.** HAVING READ THE PAPERS FILED OF RECORD AND HAVING HEARD COUNSEL FOR THE APPLICANT, IT IS ORDERED THAT:

1. Any interested person is called upon to show cause before this Court on 8 August 2019 or so soon thereafter as the matter may be heard, why an order in the following terms shall not be made final: 1.1 It is ordered that Nokuthula Aurelia Simelane (identity number: 5-5934984-3) born on 5 September 1959 be presumed dead. 2. Service of this order is to be effected by: 2.1 Publishing a copy of this order in one edition of the Government Gazette, Die Beeld and the Citizen newspapers; 2.2 The Deputy-Sheriff by serving a copy of this order on: 2.2.1 Willem Helm Coetzee of 15 Rooitout Street, Weltevredenpark, Roodepoort; 2.2.2 Anton Pretorius of 20 Dunedin, 152 Malcom Road, President Ridge, Randburg; 2.2.3 Frederick Barnard Mong of 5 Arm Street, Sonlandpark, Veeriging; and 2.2.4 Msebenzi Timothy Radebe of 8 Roma Street, Honeyhills, 1724 alternatively 36 Stumke Street, Witpoortjie, Roodepoort, 1724, Gauteng. 3 Should any interested person wish to oppose the relief set forth, they shall deliver their answering affidavits, if any, or a notice envisaged in terms of Uniform Rule 6 (5) (d)(iii) on or before fifteen (15) days prior to the return date as envisaged in paragraph 1 above. BY ORDER OF THE COURT, THE REGISTRAR, COUNSEL FOR THE APPLICANT Advocate Howard Varney, varney@law.co.za Advocate Thai Scott, thai@thaiscott.com Instructed by Webber Wentzel, Johannesburg, moray.hathorn@webberwentzel.com KP028598

ESTATE

65 LIQUIDATORS & DISTRIBUTION

Irish MC
LIQUIDATION AND DISTRIBUTION ACCOUNTS IN DECEASED ESTATES LYING FOR INSPECTION. Notice is hereby given that a copy of the First and Final Liquidation and Distribution Account in the Estate will be open for inspection for all persons interested therein for a period on 21 days from publication thereof. Should no objection thereto be lodged with the Masters concerned during the specified period, the executors will proceed to make payments in accordance with the accounts. Estate Number: 27914/2016 Surname: IRISH First Names: MARTIN CHARLES South African ID Number: 4504155040006 Last Address: 46 DEL PRADO, H O B A R D R O A D , BRYANSTON, JOHANNESBURG. Master's Office: JOHANNESBURG. Advertiser Name and Address: HECTOR NORTH INCORPORATED 1ST FLOOR, DUNKELD PLACE, 12 NORTH ROAD, DUNKELD WEST. MPN@HYDEPARKLAW.CO.ZA Advertiser Telephone: 011 325 4846. NW002546

NOTICES

68 SURRENDER ESTATE

Osmers J K
JENNIFER KIM OSMERS 710606 0159 08 2; employed and residing at 1256 Kroukie Avenue, Weltevredenpark Extension 11, married out of community of property to JOHANNES CHRISTOFFEL ALBERTUS OSMERS, 681215 5303 08 6 employed by Ratchet Performance (Pty) Ltd, (2) Application 25 July 2019, 10:00; Gauteng Local Division of the High Court of South Africa; (3) 18 June 2019 Master of the High Court, Johannesburg; C P VAN DER MERWE ATTORNEYS, 6 Eendrag Street, Florida, ROODEPOORT, P O Box 4763, Weltevreden Park, 1715. Tel 082 379 44-44, e-mail: cpvdmlaw@gmail.com NW002731

Osmers JCA
JOHANNES CHRISTOFFEL ALBERTUS OSMERS, 681215 5303 08 6 employed by Ratchet Performance (Pty) Ltd, residing at 1256 Kroukie Avenue, Weltevredenpark Extension 11, married out of community of property to

JENNIFER KIM OSMERS 710606 0159 08 2, employed, (2) Application 25 July 2019, 10:00; Gauteng Local Division of the High Court of South Africa; (3) 18 June 2019 Master of the High Court, Johannesburg; C P VAN DER MERWE ATTORNEYS, 6 Eendrag Street, Florida, ROODEPOORT, P O Box 4763, Weltevreden Park, 1715. Tel 082 379 44-44, e-mail: cpvdmlaw@gmail.com NW002726

70 RESTORATION

Tasios Properties CC
TASIOS PROPERTIES CC REINSTATEMENT OF COMPANY Be pleased to take notice that Mr. A. EKLEKTOS intends making an application to the Commissioner of Companies & Intellectual Property Commission (CIPC) for the reinstatement of: **TASIOS PROPERTIES CC** Reg. No. 1997/018402/23. Also be pleased to take notice further that any objection to the application must be lodged with the Commissioner of CIPC within 21 days of the date of publication hereof. Mr. A. Eklektos, Member NW002761

MUNICIPAL NOTICE

78 AMENDMENT SCHEMES

Balfour Town, Erf 1217
DIPALESENG LAND USE MANAGEMENT SCHEME 86. NOTICE OF APPLICATION FOR AMENDMENT OF THE DIPALESENG LAND USE MANAGEMENT SCHEME, 2012, IN TERMS OF THE DIPALESENG SPATIAL PLANNING AND LAND USE MANAGEMENT BY-LAW READ TOGETHER WITH THE SPATIAL PLANNING AND LAND USE MANAGEMENT REGULATIONS OF THE SPATIAL PLANNING AND LAND USE MANAGEMENT ACT, 16 OF 2013, (SPLUMA). I, Werner Hendrik Du Pleasses, ID No. 9104185131084, an adult male, being the authorized agent of the owner(s) of the respective property described as Erf 1217 Balfour Town, here give notice to invite public comments concerning the application for liquor license, trading under the name Kantoor and simultaneously rezoning the property in terms of Section 57(d) of the Dipaleseng Spatial Planning and Land Use Management By-Law read together with Act 16 of 2013, Spatial Planning and Land Use Management, I make this application for myself, the retail sale of liquor for consumption on the premises where liquor is sold, Physical address: Cnr Dyer and Frank, Balfour Town, 2410, being an address in the Republic of South Africa and within the boundaries of Mpumalanga Province. Postal Address: 110 Dyer Street Balfour 2410. We have applied to the Dipaleseng Municipality for the amendment of the Dipaleseng Land Use Management Scheme, 2012 for the rezoning of Erf 1217 Balfour Town from residential to business for the purpose of Guest House with liquor for the consumption on the premises where liquor is sold on Dyer Street. Particulars of the application will lie for inspection during normal office hours at the office of Municipal Town Planner: Postal: Private Bag X10005, Balfour, 2410. Physical: Cnr Johnny Makoena Drive & Themba Shoji Street, Balfour, for the period of 30 days from the date of the advert. Objections to or representations in respect of the application must be lodged with or made in writing to the Municipal Manager at the above address within a period of 30 days from the publication date of the advert. Address of Agent: 110 Balfour Town, Dyer Street, 2410. Tel. No: 072 8 5 5 8 7 3. M a i l : Boette007@yahoo.com SR005304

Farm Grootspuit 6171R, Portion 20
DIPALESENG LAND USE MANAGEMENT SCHEME 87. NOTICE OF APPLICATION FOR AMENDMENT OF THE DIPALESENG LAND USE MANAGEMENT SCHEME, 2012, I, BEN BUTI MOSIMAKA, ID No. 8104145647089, an adult male, being the authorized agent of the owner(s) of the respective property described as PORTION 20 OF THE FARM GROOTSPUIT 6171R ON STAND NUMBER 230, here give notice to invite public comments concerning the application for liquor license, trading under the name BUDA'S PALACE and simultaneously apply in terms of Section 6.2 of the Dipaleseng Land Use Management Scheme, 2012, I make this application for myself, the retail sale of liquor for consumption on the premises where liquor is sold, Physical address: PORTION

20 OF THE FARM GROOTSPUIT 6171R ON STAND NUMBER 230, being an address in the Republic of South Africa and within the boundaries of Mpumalanga Province. Postal Address: PORTION 20 OF THE FARM GROOTSPUIT 6171R ON STAND NUMBER 230. We have applied to the Dipaleseng Municipality for the amendment of the Dipaleseng Land Use Management Scheme, 2012 for the special consent for the purpose of liquor consumption on the premises where liquor is sold. Particulars of the application will lie for inspection during normal office hours at the office of Municipal Town Planner: Postal: Private Bag X10005, Balfour, 2410. Physical: Cnr Johnny Makoena Drive & Themba Shoji Street, Balfour, for the period of 30 days from the date of the advert. Objections to or representations in respect of the application must be lodged with or made in writing to the Municipal Manager at the above address within a period of 30 days from the publication date of the advert. Address of Agent: PORTION 20 OF THE FARM GROOTSPUIT 6171R ON STAND NUMBER 230. Tel. No: 076 481 8309. Mail: leratoandriesmotaung@gmail.com SR005305

80 GENERAL

Halfway House, Portion 28 of Erf 74
NOTICE OF APPLICATION FOR THE ERECTION OF ADVERTISING SIGNS/ HOARDINGS IN TERMS OF SECTION 32 OF THE CITY OF JOHANNESBURG OUTDOOR ADVERTISING BY-LAWS COUNCIL REFERENCE NUMBER: 05/04/19 NAME OF APPLICANT: PSA-Romano (Pty) Ltd, Agent. POSTAL ADDRESS OF APPLICANT: P O Box 254, Paarden Eiland, 7420 PHYSICAL ADDRESS: 90 Marine Drive, Paarden Eiland, 7405 Tel: 087 805 7300 Fax: 086 215 5446 E-mail: laa@psaromano.com NAME AND ADDRESS OF OWNER UPON WHICH SIGN IS TO BE SITED: Mr André Dreyer, C/o Allendale & Pretorius Roads, Halfway House, Midrand, 1682 POSTAL ADDRESS OF OWNER UPON WHICH SIGN IS TO BE SITED: P O Box 1820, Halfway House, 1685 DESCRIPTION OF PROPERTY ON WHICH SIGN IS TO BE SITED (ERF NUMBER AND TOWNSHIP /FARM NAME): Ptn 28 of Erf 74 Halfway House Estate PHYSICAL (STREET) ADDRESS OF THE PROPOSED SIGN: C/o Allendale & Pretorius Roads, Halfway House, Midrand, 1682 DIMENSIONS OF ADVERTISING SIGNS: Freestanding Pylon Sign S3: 5816mm x 1800mm Particulars of the application will lie open for inspection from 8:00 till 13:00 and 13:30 till 15:30 with the Council at the office of Outdoor Advertising, 6th Floor, (158 Loveday Street, Braamfontein) for a period of 21 days from 14 June 2019 (the date of the first publication of the notice contemplated in Section 32 of the By-laws). Comments and representations in respect of the application must be lodged in writing to BOTH the Council AND the Applicant (REFER TO ADDRESS ABOVE). The postal address of the Council is: 158 Loveday Street, Braamfontein / Fax: 011 339 1244, within a period of 21 days from 14 June 2019 (date of publication). Such comments and representations MUST INCLUDE THE POSTAL ADDRESS AND FAX NUMBER OF THE PERSON MAKING THE COMMENTS OR REPRESENTATION, however, it shall not determine the validity of such comment or representation. I, PSA-Romano (Pty) Ltd, being the applicant in this matter hereby certify that the application shall be submitted to the Council and open for inspection from the prescribed period. KP028766

Halfway House, Portion 28 of Erf 74
NOTICE OF APPLICATION FOR THE ERECTION OF ADVERTISING SIGNS/ HOARDINGS IN TERMS OF SECTION 32 OF THE CITY OF JOHANNESBURG OUTDOOR ADVERTISING BY-LAWS COUNCIL REFERENCE NUMBER: 05/04/19 NAME OF APPLICANT: PSA-Romano (Pty) Ltd, Agent. POSTAL ADDRESS OF APPLICANT: P O Box 254, Paarden Eiland, 7420 PHYSICAL ADDRESS: 90 Marine Drive, Paarden Eiland, 7405. Tel: 087 805 7300 Fax: 086 215 5446 E-mail: laa@psaromano.com NAME AND ADDRESS OF OWNER UPON WHICH SIGN IS TO BE SITED: Mr André Dreyer, C/o Allendale & Pretorius Roads, Halfway House, Midrand, 1682 POSTAL ADDRESS OF OWNER UPON WHICH SIGN IS TO BE SITED: P O Box 1820, Halfway House, 1685 DESCRIPTION OF PROPERTY ON WHICH SIGN IS TO BE SITED (ERF NUMBER AND TOWNSHIP /FARM NAME): Ptn 28 of Erf 74 Halfway House Estate PHYSICAL (STREET) ADDRESS OF THE

PROPOSED SIGN: C/o Allendale & Pretorius Roads, Halfway House, Midrand, 1682 DIMENSIONS OF ADVERTISING SIGNS: Freestanding Pylon Sign S2: 5816mm x 1800mm Particulars of the application will lie open for inspection from 8:00 till 13:00 and 13:30 till 15:30 with the Council at the office of Outdoor Advertising, 6th Floor, (158 Loveday Street, Braamfontein) for a period of 21 days from 14 June 2019 (the date of the first publication of the notice contemplated in Section 32 of the By-laws). Comments and representations in respect of the application must be lodged in writing to BOTH the Council AND the Applicant (REFER TO ADDRESS ABOVE). The

postal address of the Council is: 158 Loveday Street, Braamfontein / Fax: 011 339 1244, within a period of 21 days from 14 June 2019 (date of publication). Such comments and representations MUST INCLUDE THE POSTAL ADDRESS AND FAX NUMBER OF THE PERSON MAKING THE COMMENTS OR REPRESENTATION, however, it shall not determine the validity of such comment or representation. I, PSA-Romano (Pty) Ltd, being the applicant in this matter hereby certify that the application shall be submitted to the Council and open for inspection from the prescribed period. KP028765

The Citizen Classifieds NOW ONLINE

www.citizen.co.za/classifieds
Bookings: classified@citizen.co.za

The Citizen

NOTICE OF AVAILABILITY OF DRAFT IMPACT ASSESSMENT REPORT FOR MINING RIGHT, ENVIRONMENTAL AUTHORISATION, WASTE MANAGEMENT LICENCE AND INTEGRATED WATER USE LICENCE

Ilima Coal Company (Pty) Ltd, Kranspan Coal Project, Ward 21, Chief Albert Luthuli Local Municipality Mpumalanga

Notification
Notification is hereby given in terms of the National Environmental Management Act 107 of 1998, Mineral and Petroleum Resources Development Act 28 of 2002, National Environmental Management: Waste Act 59 of 2008 and the National Water Act 36 of 1998 of the availability of the Draft Environmental Impact Assessment Report and associated reports, including the Integrated Water and Waste Management Plan (IWWMP), for public review and comment.

Project Summary
Ilima Coal Company (Pty) Ltd. (The Applicant) is seeking to establish mining operations, whereby the coal deposit will be mined by surface and underground mining techniques.

The proposed mining right area is situated approximately 13 km south west of Carolina and falls within Ward 21 of the Chief Albert Luthuli Local Municipality, Mpumalanga.

Scoping and Environmental Impact Reporting Process
The Draft EIR and associated reports will be available for review and comment from **14 June 2019 – 15 July 2019** and may be accessed as follows:

- By download: <http://www.abs-africa.com/project-documents/>
- By e-mail on request: kranspan@abs-africa.com
- Hard copies are available publicly for review at the Carolina Public Library, 11 Voortrekker Street, Carolina

To register as an Interested and Affected Party (I&AP), obtain a copy of the Draft EIR and associated reports or for further information, please contact the appointed independent environmental assessment practitioner below:

Ms. Chané Pretorius
ABS Africa (Pty) Ltd
Tel: +27 21 403 6570
PO Box 14003, Vorna Valley, South Africa
Email: kranspan@abs-africa.com

ABS Africa
Sustainability Advisors

LOCAL GOVERNMENT NOTICE

JOHANNESBURG METROPOLITAN MUNICIPALITY NOTICE IN TERMS OF SECTION 116(3) OF THE LOCAL GOVERNMENT: MUNICIPAL FINANCE MANAGEMENT ACT, NO. 56 OF 2003

In terms of the Municipal Finance Management Act Section 116(3)(a) & (b), notice is hereby given of the proposed amendment of the contract listed below:

Contract Number	Original Contract Scope	Amendment	Reason for the proposed amendment
A720	The original contract is for a period of three (3) years, ending on 17 April 2021.	Addendum on contract, is to increase the value of the contract	The information statement proposing the amendment is accessible at www.joburg.org.za and will also be available in the Municipal Office reflected hereunder

(i) Queries and questions may be directed to Harold Van Der Westhuizen by email: haroldv@joburg.org.za

(ii) The local community and other interested persons are invited to submit comments or representations in respect of the proposed contract agreement, to the Municipality. Such comments or representations must be hand delivered at the office of City of Johannesburg Metropolitan Municipality listed hereunder no later than 28 June 2019 and must be marked for the attention of Harold Van Der Westhuizen, Office of the Group Head: Group Treasury, Financial Strategy & Planning.

Department	Physical Address	Telephone Number
Group Treasury, Financial Strategy & Planning	14 th Floor, 66 Jorissen place, Braamfontein	(011) 242 1060/1052/1049

Reasons to amend the contract value are as follows: To ensure efficient operations within the City and to ensure that City stakeholders are able to exercise their functions and execute their duties with undistruptive equipment.

Ndivhoniswani Lukhwani - City Manager: City of Johannesburg

www.joburg.org.za
@CityofJoburgZA
CityofJohannesburg
CityofJoburg

Notification Letter

KENNISGEWING RAKENDE DIE AANSOEK OM 'N MYN REG, OMGEWINGSMAGTIGING, WATERVERBRUIKSLISENSIE, AFVALBESTUURSLISENSIE ASOOK DIE BESKIKBAARHEID VAN DIE VOORLOPIGE OMVANGSBEPALINGSVERSLAG (OBV)

ILIMA COAL COMPANY (PTY) LTD. KRANSPAN PROJEK, WYK 21, CHIEF ALBERT LUTHULI PLAASLIKE MUNISIPALITEIT MPUMALANGA

7 Desember 2018

Geagte Belanghebbende en Geaffekteerde Party

Kennisgewing

Kennis word hiermee gegee in terme van die Omgewingsimpakbepaling (OIB) Regulasies (Staatskoerant R.982, R983, R984, R985) wat op 8 Desember 2014 in werking getree het, ingevolge die Nasionale Omgewingsbestuur Wet (NOBW), (Wet 107 van 1998), die Wet op die Ontwikkeling van Minerale en Petroleum Hulpbronne (OMPW), (Wet No. 28 van 2002), die Nasionale Omgewingsbestuur: Afval Bestuur Wet (NOB:ABW), (Wet 59 van 2008), (asook die Nasionale Waterwet (NWW), (Wet 36 van 1998) van die beplande aansoek om 'n Myn Reg, Omgewingsmagtiging, geïntegreerde Waterverbruikslisensie asook Afvalbestuurslisensie vir aktiwiteite geassosieer met die Kranspan Projek. Die beplande projek behels die ontwikkeling van 'n steenkool myn op die volgende gedeeltes van die Plaas Kranspan 49 IT.

- Restant
- Gedeelte, 2, 3, 4, 5, 6, 7 en 8

Kennis word hiermee ook gegee van die beskikbaarheid van die voorlopige Omvangsbepalingsverslag (OBV) en Plan van Studie vir die Omgewingsimpakbepaling (OBP) wat beskikbaar sal wees vir publieke hersiening en insette tot en met **28 Januarie 2019**.

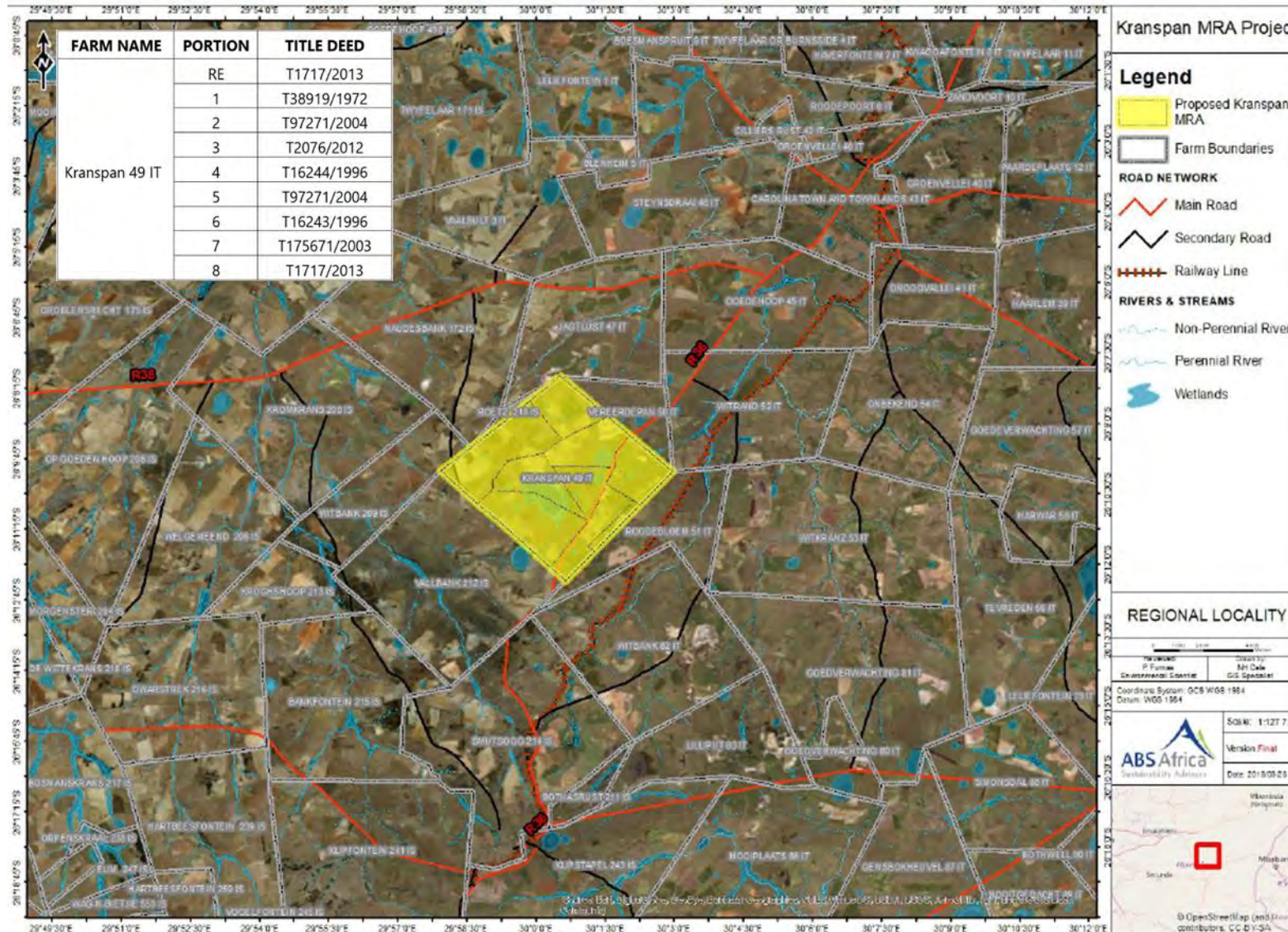
Projek Beskrywing

Die voorgestelde projekgebied is ongeveer 13 km suidwes van Carolina geleë en val binne Wyk 21 van die Chief Albert Luthuli Plaaslike Munisipaliteit, Mpumalanga. Ilima Coal Company (Edms) Bpk. (Die Applikant) is besig om aansoek te doen om mynboubedrywighede te vestig, waardeur die steenkooldeposito ontgin word deur oppervlak- en ondergrondse mynbou tegnieke..

Omvangsbepaling en Impakbepaling Proses

Die voorgestelde ontwikkeling het betrekking op gelyste aktiwiteite wat geïdentifiseer is in Noteringskennisgewing 2 van die OIB-regulasies, 2014, insluitend Aktiwiteit 17 (Enige bedryf van daardie aktiwiteit insluit sal 'n mynreg vereis).

Die Omgewingsimpakbepaling (OIB) Regulasies (Staatskoerant R.982/983/984/985) wat op 8 Desember 2014 in werking getree het, ingevolge die Wet op Nasionale Omgewingsbestuur (NOBW), (Wet 107 van 1998), vereis dat 'n omgewingsmagtiging verkry word in terme van die bogenoemde wetgewing. Die omgewingsmagtiging behels 'n omvangsbepaling en impakbepaling proses. Ingevolge veranderinge in die wetgewing oor afvalbestuur (SK R.632/633) wat op 24 Julie 2015 in werking getree het in gevolge die Nasionale Omgewingsbestuur: Afval Bestuur Wet, (Wet 59 van 2008) word vereis dat aansoek gedoen word om 'n afvalbestuurslisensie. 'n Waterverbruikslisensie (WVL) ingevolge die Nasionale Waterwet (Wet 36 van 1998) (NWW), word ook vereis. Die omgewingsmagtiging, afvalbestuurslisensie, asook geïntegreerde waterverbruikslisensie sal terselfdertyd onderneem word en sal onderskraag word deur die omvangsbepaling en Impakbepaling proses onderskraag.



Figuur 1: Ligging van Projek

Beskikbaarheid van FOBV

ABS Africa (Pty) Ltd (ABS Africa) is aangestel as onafhanklike omgewingsbepalingspraktisyn om die omvangsbepaling en Impakbepaling Proses te onderneem. Die omvangsbepaling fase van die Omvangsbepaling en Impakbepaling proses is voltooi en die bevindinge is saamgevat in die voorlopige Omvangsbepalingsverslag (OBV) wat nou beskikbaar is vir publieke hersiening en kommentaar. Die dokument is nou beskikbaar by die volgende Die dokument is nou beskikbaar vir 'n 30 dae periode en toegang kan as volg verkry word tot die dokument:

- ➔ Deur af te laai via die internet: <http://www.abs-africa.com/project-documents/>
- ➔ Via e-pos: prieskapp@abs-africa.com
- ➔ Harde kopieë is beskikbaar vir hersiening by die Carolina Biblioteek, 11 Voortrekkerstraat, Carolina

Insette en kommentaar rakende die voorlopige Omvangsbepalingsverslag moet ABS Africa asb. bereik voor of op **28 Januarie 2019**.

Let wel: Soos per die OIS-regulasies, 2014 (soos gewysig) sal daar 'n uitsluitings periode wees vanaf 15 Desember 2018 tot 5 Januarie 2019 vir die publieke deelname proses. Die harde kopieë van die Konsep SR verlag sal dus van 7 Desember 2018 tot 14 Desember 2018 en vanaf 7 Januarie 2019 tot 28 Januarie 2019 vir kommentaar beskikbaar wees.

Insette en kommentaar wat ontvang word sal in 'n register vasgevang word en ingesluit word in die finale Omvangsbepalingsverslag wat by die Departement van Minerale Hulpbronne ingedien sal word. Partye wat geregistreer het as belanghebbende partye sal in kennis gestel word van die beskikbaarheid van die finale Omvangsbepalingsverslag asook verdere verwickelinge en dokumente was saamgestel word as deel van die Omvangsbepaling en Impakbepaling Proses.

Verdere Inligting

Indien verdere inligting verlang word aangaande die inhoud van hierdie brief, kan die onderstaande persoon gekontak word

Die Uwe

Me. Chané Pretorius

Tel: +27 21 403 6570

e-pos: kranspan@abs-africa.com

Pos adres: PO Box 14003, Vorna Valley, South Africa

**NOTICE OF APPLICATION AND AVAILABILITY OF DRAFT SCOPING REPORT FOR MINING RIGHT,
ENVIRONMENTAL AUTHORISATION, WASTE MANAGEMENT LICENCE AND INTEGRATED WATER
USE LICENCE**

**ILIMA COAL COMPANY (PTY) LTD. KRANSPAN PROJECT, WARD 21 CHIEF ALBERT LUTHULI LOCAL
MUNICIPALITY MPUMALANGA**

7 December 2018

Dear Interested and/or Affected Party

Notification

Notification is hereby given in terms of the National Environmental Management Act 107 of 1998, Mineral and Petroleum Resources Development Act 28 of 2002, National Environmental Management: Waste Act 59 of 2008 and the National Water Act 36 of 1998 of the application for a Mining Right, Environmental Authorisation (EA), Waste Management Licence (WML) and Integrated Water Use Licence (IWULA) for activities associated with the Kranspan Project, an endeavour that is proposing to establish coal mining operations on the following portions of the Farm Kranspan 49 IT:

- Remainder
- Portion 1, 2, 3, 4, 5, 6, 7 and 8

In addition, notification is also given that the Draft Scoping Report is available for public review and comment until **28 January 2019**.

Project Summary

The proposed project area is situated approximately 13 km south west of Carolina and falls within Ward 21 of the Chief Albert Luthuli Local Municipality, Mpumalanga. Ilima Coal Company (Pty) Ltd. (The Applicant) is seeking to establish mining operations, whereby the coal deposit will be mined by surface and underground mining techniques.

Scoping and Environmental Impact Reporting Process

The proposed development concerns listed activities identified in Listing Notice 2 of the EIA Regulations, 2014, including Activity 17 (Any activity including the operation of that activity which requires a mining right).

Accordingly, a Scoping and Environmental Impact Report (S&EIR) Process must be applied to the application for EA. The proposed project also triggers activities of Category B of the National Environmental Management: Waste Act 59 of 2008. Various water uses listed in Section 21 of the National Water Act 36 of 1998 are also applicable to the proposed development. The EA, WML and IWULA will be undertaken concurrently and informed through the S&EIR Process.

ABS Africa has been appointed as the Environmental Assessment Practitioner, responsible for undertaking the required S&EIR Process. The Scoping Phase of the S&EIR process has been completed and the findings thereof compiled into a Draft Scoping Report. The latter is available for a 30-day commenting period and may be accessed as follows:

- By download: <http://www.abs-africa.com/project-documents/>
- By e-mail on request: kranspan@abs-africa.com
- Hard copies are available publicly for review at the Carolina Public Library, 11 Voortrekker Street, Carolina

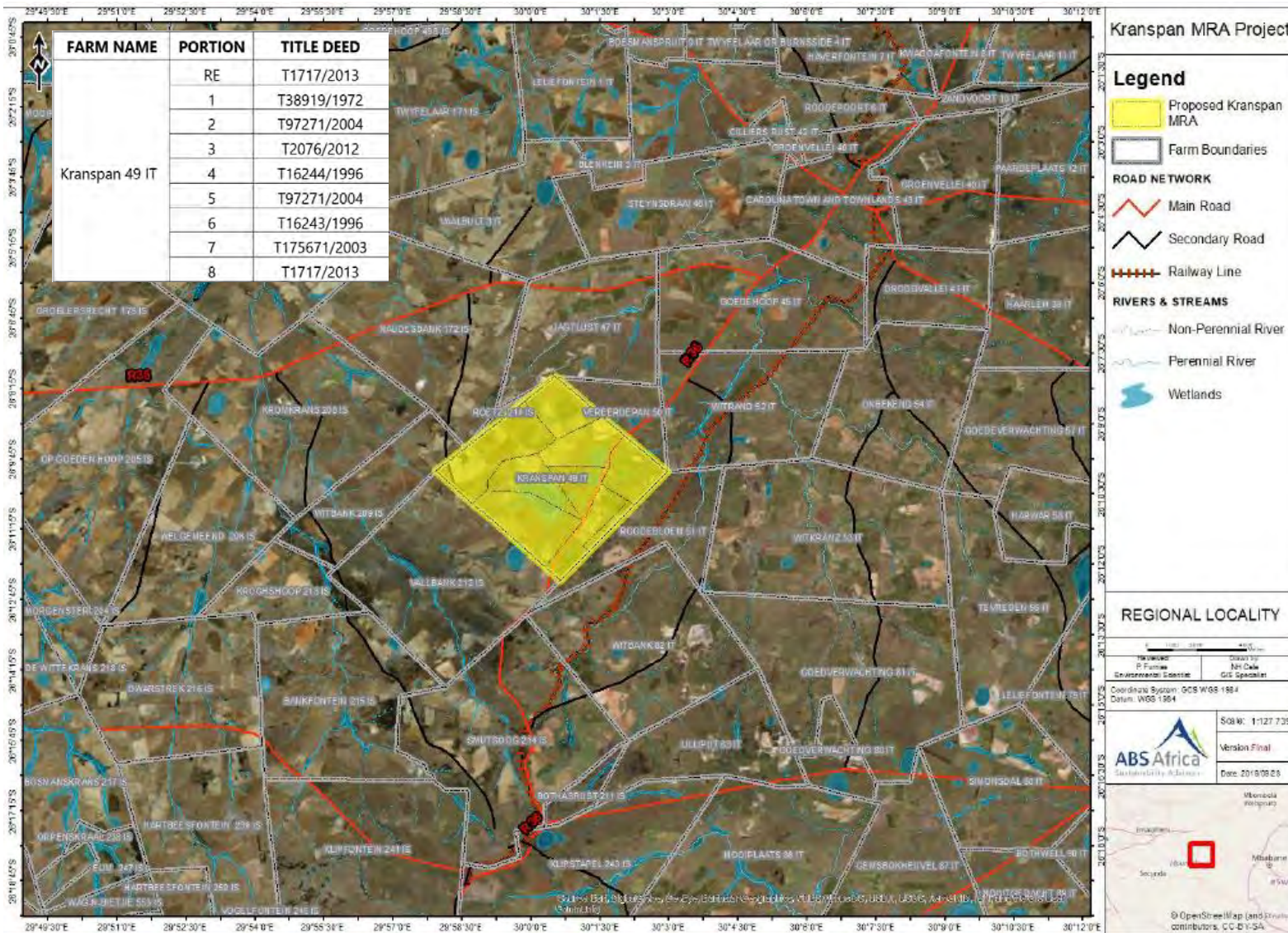


Figure1: Regional Locality

Comments on the Draft Scoping Report are to be submitted to ABS Africa by **28 January 2019**.

Please note: As per the EIA Regulations, 2014 (as amended) there will be an exclusion period from 15 December 2018 to 5 January 2019 for the public participation process. The comment period and availability of the hard copies of the Draft Scoping Report will thus be from 7 December 2018 to 14 December 2018 and from 7 January 2019 to 28 January 2019.

Comments received will be captured into an Issues and Response Report which will be included in the Final Scoping Report to be submitted to the Department of Mineral Resources. Registered Interested and Affected Parties will be notified of the availability of the Final Scoping Report as well as all future documents compiled as part of the S&EIR process

Further Information

Should you have any queries with respect to this letter, please contact the undersigned.

We welcome your ongoing participation.

Kind Regards

Ms. Chané Pretorius

Tel: +27 21 403 6570

e-mail: kranspan@abs-africa.com

Postal address: PO Box 14003, Vorna Valley, South Africa

NOTICE OF AVAILABILITY OF DRAFT IMPACT ASSESSMENT REPORT FOR MINING RIGHT, ENVIRONMENTAL AUTHORISATION, WASTE MANAGEMENT LICENCE AND INTEGRATED WATER USE LICENCE

ILIMA COAL COMPANY (PTY) LTD. KRANSPAN PROJECT, WARD 21 CHIEF ALBERT LUTHULI LOCAL MUNICIPALITY MPUMALANGA

MP30/5/1/2/2/10224MR

14 June 2019

Dear Interested and/or Affected Party

Notification

The purpose of this letter is to inform you of the availability of the Draft Environmental Impact Assessment Report (EIR), Environmental Management Programme (EMPr) and associated reports for the Kranspan Project, which is available for review during the period 14 June 2019 – 15 July 2019.

The Draft EIR has been prepared in terms of the Mineral and Petroleum Resources Development Act (Act 28 of 2002) as amended and National Environmental Management Act, 1998 (Act No. 107 of 1998), as amended.

Project Summary

The proposed project area is situated approximately 13 km south west of Carolina and falls within Ward 21 of the Chief Albert Luthuli Local Municipality, Mpumalanga.

Ilima Coal Company (Pty) Ltd. (The Applicant) is seeking to establish mining operations, whereby the coal deposit will be mined by surface and underground mining techniques.

Scoping and Environmental Impact Reporting Process

The proposed development concerns listed activities identified in Listing Notice 2 of the EIA Regulations, 2014, including Activity 17 (Any activity including the operation of that activity which requires a mining right). The proposed project also triggers activities of Category B of the National Environmental Management: Waste Act 59 of 2008.

Various water uses listed in Section 21 of the National Water Act 36 of 1998 are also applicable to the proposed development.

Accordingly, a Scoping and Environmental Impact Report (S&EIR) Process has been applied to the application for EA. The EA, WML and IWULA will be undertaken concurrently and informed through the S&EIR Process.

The Environmental Impact Phase of the S&EIR process has been completed and the findings thereof compiled into a Draft EIR and associated reports. These reports are available for a 30-day commenting period and may be accessed as follows: The Draft EIR may be accessed as follows:

- ➔ By download: <http://www.abs-africa.com/project-documents/>
- ➔ By e-mail on request: kranspan@abs-africa.com

- ➔ Hard copies are available publicly for review at the Carolina Public Library, 11 Voortrekker Street, Carolina

Comments on the updated Draft EIR are to be submitted to ABS Africa by **15 July**.

Comments received will be captured in an updated Comments and Response Report which will be included in the Final EIR to be submitted to the Department of Mineral Resources. Registered Interested and Affected Parties will be notified of the availability of the Final EIR.

Further Information

Should you have any queries with respect to this letter, please contact the undersigned.

We welcome your ongoing participation.

Kind Regards

Ms. Chané Pretorius

Tel: +27 21 403 6570

e-mail: kranspan@abs-africa.com

Postal address: PO Box 14003, Vorna Valley, South Africa

**KENNISGEWING RAKENDE DIE BESKIKBAARHEID VAN DIE KONSEP
OMGEWINGSIMPAKBEPALINGS
VERSLAG VIR N MYN REG, OMGEWINGSMAGTIGING,
WATERVERBRUIKSLISENSIE, AFVALBESTUURSLISENSIE ASOOK DIE BESKIKBAARHEID
VAN DIE KONSEP OMGEWINGSIMPAKBEPALING VERSLAG (OIBV)**

MP30/5/1/2/2/10224MR

14 Junie 2019

Geagte Belanghebbende en Geaffekteerde Party

Kennisgewing

Die doel van hierdie brief is om u in kennis te stel van die beskikbaarheid van die Konsep Omgewingsimpakbepaling Verslag (OIBV) Omgewingsbestuursprogram (EMPr) en gepaardgaande verslae vir die Kranspan-projek wat beskikbaar sal wees vir publieke hersiening en kommentaar gedurende die periode 14 Junie 2019 – 15 Julie 2019.

Die Konsep OIBV is voorberei ingevolge die Wet op die Ontwikkeling van Minerale en Petroleum Hulpbronne (OMPW), (Wet No. 28 van 2002) soos gewysig, en die Nasionale Omgewingsbestuur Wet (NOBW), (Wet 107 van 1998), soos gewysig.

Projek Beskrywing

Die voorgestelde projekgebied is ongeveer 13 km suidwes van Carolina geleë en val binne Wyk 21 van die Chief Albert Luthuli Plaaslike Munisipaliteit, Mpumalanga. Ilima Coal Company (Edms) Bpk. (Die Applikant) doen aansoek om mynboubedrywighede te vestig, waardeur die steenkooldeposito ontgin word deur oppervlak- en ondergrondse mynbou tegnieke.

Omvangsbepaling en Impakbepaling Proses

Die voorgestelde ontwikkeling het betrekking op gelyste aktiwiteite wat geïdentifiseer is in Noteringskennisgewing 2 van die OIE-regulasies, 2014, insluitende Aktiwiteit 17 (Enige aktiwiteit wat die bedryf van daardie aktiwiteit insluit wat 'n mynreg vereis). Die voorgestelde projek lei ook tot aktiwiteite van Kategorie B van die Nasionale Omgewingsbestuur: Afvalwet 59 van 2008.

Verskeie watergebruike wat in Artikel 21 van die Nasionale Waterwet 36 van 1998 voorkom, is ook van toepassing op die voorgestelde ontwikkeling.

Gevolglik is 'n Omvangs- en Omgewingsimpakverslag (S & EIR) -proses toegepas op die aansoek vir EA. Die EA, WML en IWULA sal gelyktydig onderneem word en deur die S & EIR Proses ingelig word.

Die Omgewingsimpakfase van die S & EIR-proses is voltooi en die bevindinge daarvan is saamgestel in 'n konsep-OIV en geassosieerde verslae. Hierdie verslae is beskikbaar vir 'n kommentaarperiode van 30 dae en kan soos volg verkry word: Die Konsep OIBV kan soos volg verkry word: Toegang tot die dokument kan as volg verkry word:

- ➔ Deur af te laai via die internet: <http://www.abs-africa.com/project-documents/>
 - ➔ Via e-pos: kranspan@abs-africa.com
 - ➔ Harde kopieë is beskikbaar vir hersiening by die Carolina Biblioteek, 11 Voortrekkerstraat, Carolina
- Insette en kommentaar rakende die Konsep OIBV moet ABS Africa asb. bereik voor of op 15 Julie.

Verdere Inligting

Indien verdere inligting verlang word aangaande die inhoud van hierdie brief, kan die onderstaande persoon gekontak word

Die Uwe

Me. Chané Pretorius

Tel: +27 21 403 6570

e-pos: kranspan@abs-africa.com

PO Box: 14003, Vorna Valley, South Africa

I&AP Register

LAST NAME	FIRST NAME	ORGANISATION	FARM NAME	FARM PORTION	DATE OF NOTIFICATION ¹	NOTIFICATION TYPE	DATE OF REMINDER NOTIFICATION ²	NOTIFICATION TYPE	DATE OF NOTIFICATION ³	NOTIFICATION TYPE	DATE OF NOTIFICATION ⁴	NOTIFICATION TYPE	DATE OF NOTIFICATION ⁵	NOTIFICATION TYPE
Landowners (Within The Mining Rights Area Boundary)														
Jordaan	Koos	Baadtjiesbult Boerdery Pty Ltd	Kranspan 49	RE	07-Dec-18	E-mail	07-Jan-19	E-mail	19-Feb-19	E-mail	14-Jun-19	E-mail	26-Jun-19	SMS with letter
Prinsloo	Attie	Ajb Boerdery	Kranspan 49	1	07-Dec-18	E-mail	07-Jan-19	E-mail	19-Feb-19	E-mail	14-Jun-19	E-mail	26-Jun-19	SMS with letter
Prinsloo	Rudi	Roodebloem Trust	Kranspan 49	2	07-Dec-18	E-mail	07-Jan-19	E-mail	19-Feb-19	E-mail	14-Jun-19	E-mail	26-Jun-19	SMS with letter
Papenfus	Jaco	CMI Papenfus Trust	Kranspan 49	3	07-Dec-18	E-mail	07-Jan-19	E-mail	19-Feb-19	E-mail	14-Jun-19	E-mail	26-Jun-19	SMS with letter
Klein	Gysbert Samuel	Private Landowner	Kranspan 49	4	07-Dec-18	SMS / Post	07-Jan-19	SMS / Post	19-Feb-19	SMS / Post	14-Jun-19	SMS / Post	26-Jun-19	SMS
Prinsloo	Rudi	Roodebloem Trust	Kranspan 49	5	07-Dec-18	E-mail	07-Jan-19	E-mail	19-Feb-19	E-mail	14-Jun-19	E-mail	26-Jun-19	SMS with letter
Papenfus	Kobus	CMI Papenfus Trust	Kranspan 49	6	07-Dec-18	E-mail	07-Jan-19	E-mail	19-Feb-19	E-mail	14-Jun-19	E-mail	26-Jun-19	SMS with letter
Papenfus	Kobus	CMI Papenfus Trust	Kranspan 49	7	07-Dec-18	E-mail	07-Jan-19	E-mail	19-Feb-19	E-mail	14-Jun-19	E-mail	26-Jun-19	SMS with letter
Jordaan	Koos	Baadtjiesbult Boerdery Pty Ltd	Kranspan 49	8	07-Dec-18	E-mail	07-Jan-19	E-mail	19-Feb-19	E-mail	14-Jun-19	E-mail	26-Jun-19	SMS with letter
Occupiers Of The Site (Within The Mining Rights Area Boundary)														
Marais	Frans	Private - Lessee	Kranspan 49	4	07-Dec-18	E-mail	07-Jan-19	E-mail	19-Feb-19	E-mail	14-Jun-19	E-mail	26-Jun-19	SMS
Prinsloo	Rudi	Roodebloem Trust	Kranspan 49	8	07-Dec-18	E-mail	07-Jan-19	E-mail	19-Feb-19	E-mail	14-Jun-19	E-mail	26-Jun-19	SMS with letter
Jordaan	Koos	Baadtjiesbult Boerdery Pty Ltd	Kranspan 49	1	07-Dec-18	E-mail	07-Jan-19	E-mail	19-Feb-19	E-mail	14-Jun-19	E-mail	26-Jun-19	SMS with letter
Habindele	Sydwiel	Community Leader	Kranspan 49	1	Added 28 February 2019						14-Jun-19	SMS / Post	26-Jun-19	Telephone call/SMS
Adjacent Landowners (Landowners Surrounding the MRA Boundary)														
Swart	Dirk	Northern Coal Pty Ltd	Roetz 210	RE	07-Dec-18	E-mail	07-Jan-19	E-mail	19-Feb-19	E-mail	14-Jun-19	E-mail	7-Jul-19	Email with letter
Swart	Dirk	Northern Coal Pty Ltd	Jagtlust 47	1	07-Dec-18	E-mail	07-Jan-19	E-mail	19-Feb-19	E-mail	14-Jun-19	E-mail	7-Jul-19	Email with letter
Swart	Dirk	Northern Coal Pty Ltd	Jagtlust 47	RE	07-Dec-18	E-mail	07-Jan-19	E-mail	19-Feb-19	E-mail	14-Jun-19	E-mail	7-Jul-19	Email with letter

¹ Notification of availability of Draft Scoping Report for review and comment

² Reminder of Draft Scoping Report available for comment until 28 January 2019

³ Notification of availability of Final Scoping Report

⁴ Notification of availability of Draft Environmental Impact Assessment Report for review and comment until 15 July 2019

⁵ Reminder interaction with Landowners and I&APs of the availability of Draft Environmental Impact Assessment Report for review and comment

Gangazhe	Mashudu	Msobo Coal Pty Ltd	Verkeerdep an 50	1	07-Dec-18	E-mail	07-Jan-19	E-mail	19-Feb-19	E-mail	14-Jun-19	E-mail	7-Jul-19	Email with letter
Gangazhe	Mashudu	Msobo Coal Pty Ltd	Verkeerdep an 50	RE	07-Dec-18	E-mail	07-Jan-19	E-mail	19-Feb-19	E-mail	14-Jun-19	E-mail	7-Jul-19	Email with letter
Gangazhe	Mashudu	Msobo Coal Pty Ltd	Verkeerdep an 50	2	07-Dec-18	E-mail	07-Jan-19	E-mail	19-Feb-19	E-mail	14-Jun-19	E-mail	7-Jul-19	Email with letter
Gangazhe	Mashudu	Msobo Coal Pty Ltd	Verkeerdep an 50	6	07-Dec-18	E-mail	07-Jan-19	E-mail	19-Feb-19	E-mail	14-Jun-19	E-mail	7-Jul-19	Email with letter
Gangazhe	Mashudu	Msobo Coal Pty Ltd	Verkeerdep an 50	7	07-Dec-18	E-mail	07-Jan-19	E-mail	19-Feb-19	E-mail	14-Jun-19	E-mail	7-Jul-19	Email with letter
Nkosi	Job	Private Landowner	Witrans 52	4	07-Dec-18	SMS / Post	07-Jan-19	SMS / Post	19-Feb-19	SMS / Post	14-Jun-19	SMS / Post	7-Jul-19	SMS / Post
Nkosi	Rosina Mango	Private Landowner	Witrans 52	4	07-Dec-18	SMS / Post	07-Jan-19	SMS / Post	19-Feb-19	SMS / Post	14-Jun-19	SMS / Post	7-Jul-19	SMS / Post
Booi	Sibongile	Ingwe Surface Holdings Ltd (South32)	Roodbloem 51	1	07-Dec-18	E-mail	07-Jan-19	E-mail	19-Feb-19	E-mail	14-Jun-19	E-mail	7-Jul-19	Email with letter
Jordaan	Koos	Navidu Inv 10 Cc	Vaalbank 212	1	07-Dec-18	E-mail	07-Jan-19	E-mail	19-Feb-19	E-mail	14-Jun-19	E-mail	7-Jul-19	Email with letter
Lukele	Christina	Siyathuthuka Cpa	Vaalbank 212	RE	07-Dec-18	SMS	07-Jan-19	SMS	19-Feb-19	SMS	14-Jun-19	SMS / Post	26-Jun-19	SMS / Post
Prinsloo	Rudi	Roodebloem Trust	Vaalbank 212	8	07-Dec-18	E-mail	07-Jan-19	E-mail	19-Feb-19	E-mail	14-Jun-19	E-mail	7-Jul-19	Email with letter
Papenfus Trust	Jacobus	Cmj Papenfus Trust	Witbank 209	RE	07-Dec-18	E-mail	07-Jan-19	E-mail	19-Feb-19	E-mail	14-Jun-19	E-mail	7-Jul-19	Email with letter
Klein	Gysbert Samuel	Nova Trust	Naudesbank 172	14	07-Dec-18	SMS / Post	07-Jan-19	SMS / Post	19-Feb-19	SMS / Post	14-Jun-19	SMS / Post	26-Jun-19	SMS / Post
Klein	Gysbert Samuel	Nova Trust	Naudesbank 172	6	07-Dec-18	SMS / Post	07-Jan-19	SMS / Post	19-Feb-19	SMS / Post	14-Jun-19	SMS / Post	Email with letter	SMS / Post

Adjacent Occupiers

Jele	Nhlanga	Community Member	Witbank	RE	Added 28 February 2019						14-Jun-19	SMS / Post	7-Jul-19	Email with letter
------	---------	------------------	---------	----	------------------------	--	--	--	--	--	-----------	------------	----------	-------------------

Municipal Councillors

Nkosi	Velepi	Ward Councillor: Ward 21			07-Dec-18	E-mail	07-Jan-19	E-mail	19-Feb-19	E-mail	14-Jun-19	E-mail	7-Jul-19	Email with letter
-------	--------	--------------------------	--	--	-----------	--------	-----------	--------	-----------	--------	-----------	--------	----------	-------------------

Local and District Municipality

Nkosi	Paulos	Albert Luthuli Local Municipality			07-Dec-18	E-mail	07-Jan-19	E-mail	19-Feb-19	E-mail	14-Jun-19	E-mail	7-Jul-19	Email with letter
Mavumbela	Lovedale	Albert Luthuli Local Municipality			07-Dec-18	E-mail	07-Jan-19	E-mail	19-Feb-19	E-mail	14-Jun-19	E-mail	7-Jul-19	Email with letter
-	Molly	Albert Luthuli Local Municipality: Electricity			07-Dec-18	E-mail	07-Jan-19	E-mail	19-Feb-19	E-mail	14-Jun-19	E-mail	7-Jul-19	Email with letter
Nkosi	D	Albert Luthuli Local Municipality: Mayor			07-Dec-18	E-mail	07-Jan-19	E-mail	19-Feb-19	E-mail	14-Jun-19	E-mail	7-Jul-19	Email with letter
-	Mbuso	Albert Luthuli Local Municipality: Roads			07-Dec-18	E-mail	07-Jan-19	E-mail	19-Feb-19	E-mail	14-Jun-19	E-mail	7-Jul-19	Email with letter

DM	Modimogale	Albert Luthuli Local Municipality: Service Delivery			07-Dec-18	E-mail	07-Jan-19	E-mail	19-Feb-19	E-mail	14-Jun-19	E-mail	7-Jul-19	Email with letter
Gumede	ME	Albert Luthuli Local Municipality: Water			07-Dec-18	E-mail	07-Jan-19	E-mail	19-Feb-19	E-mail	14-Jun-19	E-mail	7-Jul-19	Email with letter
Chirwa	MG	Gert Sibande District Municipality: Mayor			07-Dec-18	E-mail	07-Jan-19	E-mail	19-Feb-19	E-mail	14-Jun-19	E-mail	7-Jul-19	Email with letter
B	Phiwe	Gert Sibande District Municipality: Roads			07-Dec-18	E-mail	07-Jan-19	E-mail	19-Feb-19	E-mail	14-Jun-19	E-mail	7-Jul-19	Email with letter
T	Ephraim	Gert Sibande District Municipality: Service Delivery			07-Dec-18	E-mail	07-Jan-19	E-mail	19-Feb-19	E-mail	14-Jun-19	E-mail	7-Jul-19	Email with letter
P	Tshidi	Gert Sibande District Municipality: Water			07-Dec-18	E-mail	07-Jan-19	E-mail	19-Feb-19	E-mail	14-Jun-19	E-mail	7-Jul-19	Email with letter
Organs Of State With Jurisdiction														
Venter	Jan	Department Of Agriculture: Land Use And Soil Management			07-Dec-18	E-mail	07-Jan-19	E-mail	19-Feb-19	E-mail	14-Jun-19	E-mail	7-Jul-19	Email with letter
Sekgetho	Seapei	Department Of Mineral Resources DDMLA			07-Dec-18	E-mail	07-Jan-19	E-mail	19-Feb-19	E-mail	14-Jun-19	E-mail	7-Jul-19	Email with letter
Tshivhandekano	Aubrey	Department Of Mineral Resources: Regional Manager			07-Dec-18	E-mail	07-Jan-19	E-mail	19-Feb-19	E-mail	14-Jun-19	E-mail	7-Jul-19	Email with letter
Netshikweta	Herbert	Department Of Mineral Resources Senior Inspector			07-Dec-18	E-mail	07-Jan-19	E-mail	19-Feb-19	E-mail	14-Jun-19	E-mail	7-Jul-19	Email with letter
Mokonyane	Martha	Department Of Mineral Resources: Emalahleni			07-Dec-18	E-mail	07-Jan-19	E-mail	19-Feb-19	E-mail	14-Jun-19	E-mail	7-Jul-19	Email with letter
Mutengwe	Mashudu	Department Of Mineral Resources: Emalahleni			07-Dec-18	E-mail	07-Jan-19	E-mail	19-Feb-19	E-mail	14-Jun-19	E-mail	7-Jul-19	Email with letter
Ratsela	Matshilele	Department Of Mineral Resources: Emalahleni			07-Dec-18	E-mail	07-Jan-19	E-mail	19-Feb-19	E-mail	14-Jun-19	E-mail	7-Jul-19	Email with letter
Mathavhela	Sam	Department Of Mineral Resources: Pretoria - Environment Authorisations: Mpumalanga			07-Dec-18	E-mail	07-Jan-19	E-mail	19-Feb-19	E-mail	14-Jun-19	E-mail	7-Jul-19	Email with letter
Mfeka	Nonqube ko	Department Of Rural Development And Land Reform			07-Dec-18	E-mail	07-Jan-19	E-mail	19-Feb-19	E-mail	14-Jun-19	E-mail	7-Jul-19	Email with letter
Masuku	Lazarus	Department Of Rural Development And Land Reform			07-Dec-18	E-mail	07-Jan-19	E-mail	19-Feb-19	E-mail	14-Jun-19	E-mail	7-Jul-19	Email with letter
Mlomo	Bongani	Department Of Rural Development And Land Reform			07-Dec-18	E-mail	07-Jan-19	E-mail	19-Feb-19	E-mail	14-Jun-19	E-mail	7-Jul-19	Email with letter

Rathagan e Simon	Mabuse	Department Of Rural Development And Land Reform			07-Dec-18	E-mail	07-Jan-19	E-mail	19-Feb-19	E-mail	14-Jun-19	E-mail	7-Jul-19	Email with letter
Ledwaba Christa	Mokqaetji	Department Of Rural Development And Land Reform			07-Dec-18	E-mail	07-Jan-19	E-mail	19-Feb-19	E-mail	14-Jun-19	E-mail	7-Jul-19	Email with letter
Mathabe	Thato	Department Of Rural Development And Land Reform			07-Dec-18	E-mail	07-Jan-19	E-mail	19-Feb-19	E-mail	14-Jun-19	E-mail	7-Jul-19	Email with letter
Makeke	Theledi	Department Of Rural Development And Land Reform (Mpumalanga)			07-Dec-18	E-mail	07-Jan-19	E-mail	19-Feb-19	E-mail	14-Jun-19	E-mail	7-Jul-19	Email with letter
Mushwana	Rose	Department Of Rural Development And Land Reform (Mpumalanga)			07-Dec-18	E-mail	07-Jan-19	E-mail	19-Feb-19	E-mail	14-Jun-19	E-mail	7-Jul-19	Email with letter
Khoza	Vusi	Department Of Rural Development And Land Reform (Mpumalanga)			07-Dec-18	E-mail	07-Jan-19	E-mail	19-Feb-19	E-mail	14-Jun-19	E-mail	7-Jul-19	Email with letter
Mulaudzi van Aswegen	Masala Johan	Department Of Water And Sanitation			07-Dec-18	E-mail	07-Jan-19	E-mail	19-Feb-19	E-mail	14-Jun-19	E-mail	7-Jul-19	Email with letter
Maliaga	Simon	Department Of Water And Sanitation (Bronkhorstspuit)			07-Dec-18	E-mail	07-Jan-19	E-mail	19-Feb-19	E-mail	14-Jun-19	E-mail	7-Jul-19	Email with letter
Mare	Charmaine	Eskom Holdings Soc Ltd			07-Dec-18	E-mail	07-Jan-19	E-mail	19-Feb-19	E-mail	14-Jun-19	E-mail	7-Jul-19	Email with letter
Muswubi	Mpho	Eskom Transmission Land And Rights Mpumalanga			07-Dec-18	E-mail	07-Jan-19	E-mail	19-Feb-19	E-mail	14-Jun-19	E-mail	7-Jul-19	Email with letter
Rasiuba	Thabo	Inkomati Usuthu Catchment Management Agency (Iucma)			07-Dec-18	E-mail	07-Jan-19	E-mail	19-Feb-19	E-mail	14-Jun-19	E-mail	7-Jul-19	Email with letter
Ndlovu	Zomakhale	Inkomati Usuthu Catchment Management Agency (Iucma)			Added 21 June 2019									
Dzhangzi	Thandi	Inkomati Usuthu Catchment Management Agency (Iucma)			07-Dec-18	E-mail	07-Jan-19	E-mail	19-Feb-19	E-mail	14-Jun-19	E-mail		
Marebane	S	Mpumalanga Department Of Agriculture, Rural Development, Land And Environmental Affairs			07-Dec-18	E-mail	07-Jan-19	E-mail	19-Feb-19	E-mail	14-Jun-19	E-mail	7-Jul-19	Email with letter

Ntuli	Pamela	Mpumalanga Department Of Agriculture, Rural Development, Land And Environmental Affairs: Agriculture			Added 13 May 2019						14-Jun-19	E-mail	7-Jul-19	Email with letter
Nyathikazi	Bheki	Mpumalanga Department Of Agriculture, Rural Development, Land And Environmental Affairs			07-Dec-18	E-mail	07-Jan-19	E-mail	19-Feb-19	E-mail	14-Jun-19	E-mail	7-Jul-19	Email with letter
de Lange	A	Mpumalanga Department Of Agriculture, Rural Development, Land And Environmental Affairs			07-Dec-18	E-mail	07-Jan-19	E-mail	19-Feb-19	E-mail	14-Jun-19	E-mail	7-Jul-19	Email with letter
Nkambule	Ntokozo	Mpumalanga Department Of Agriculture, Rural Development, Land And Environmental Affairs			07-Dec-18	E-mail	07-Jan-19	E-mail	19-Feb-19	E-mail	14-Jun-19	E-mail	7-Jul-19	Email with letter
Xaba	G.O	Mpumalanga Department Of Agriculture, Rural Development, Land And Environmental Affairs			Added 13 May 2019						14-Jun-19	E-mail	7-Jul-19	Email with letter
Xulu	SP	Mpumalanga Department Of Agriculture, Rural Development, Land And Environmental Affairs: Hod			07-Dec-18	E-mail	07-Jan-19	E-mail	19-Feb-19	E-mail	14-Jun-19	E-mail	7-Jul-19	Email with letter
Mthombathi	W	Mpumalanga Department Of Community Safety, Security And Liason: Hod			07-Dec-18	E-mail	07-Jan-19	E-mail	19-Feb-19	E-mail	14-Jun-19	E-mail	7-Jul-19	Email with letter
Chunda	C	Mpumalanga Department Of Co-Operative Governance And Traditional Affairs: Hod			07-Dec-18	E-mail	07-Jan-19	E-mail	19-Feb-19	E-mail	14-Jun-19	E-mail		
Mnisi	SW	Mpumalanga Department Of Culture, Sports And Recreation: Hod			07-Dec-18	E-mail	07-Jan-19	E-mail	19-Feb-19	E-mail	14-Jun-19	E-mail	7-Jul-19	Email with letter

Nxumalo	Tinyiko	Mpumalanga Department Of Economic Development And Tourism									14-Jun-19	E-mail	7-Jul-19	Email with letter
Nkosi	Prudence	Mpumalanga Department Of Economic Development And Tourism									14-Jun-19	E-mail	7-Jul-19	Email with letter
Mkhize	MW	Mpumalanga Department Of Economic Development And Tourism			07-Dec-18	E-mail	07-Jan-19	E-mail	19-Feb-19	E-mail	14-Jun-19	E-mail	7-Jul-19	Email with letter
Sebitso	N	Mpumalanga Department Of Economic Development And Tourism			07-Dec-18	E-mail	07-Jan-19	E-mail	19-Feb-19	E-mail	14-Jun-19	E-mail	7-Jul-19	Email with letter
Thobela	M	Mpumalanga Department Of Economic Development And Tourism			07-Dec-18	E-mail	07-Jan-19	E-mail	19-Feb-19	E-mail	14-Jun-19	E-mail	7-Jul-19	Email with letter
Mdluli	JD	Mpumalanga Department Of Economic Development And Tourism			07-Dec-18	E-mail	07-Jan-19	E-mail	19-Feb-19	E-mail	14-Jun-19	E-mail	7-Jul-19	Email with letter
Mnisi	JM	Mpumalanga Department Of Economic Development And Tourism			07-Dec-18	E-mail	07-Jan-19	E-mail	19-Feb-19	E-mail	14-Jun-19	E-mail	7-Jul-19	Email with letter
Makwetla	TI	Mpumalanga Department Of Economic Development And Tourism			07-Dec-18	E-mail	07-Jan-19	E-mail	19-Feb-19	E-mail	14-Jun-19	E-mail	7-Jul-19	Email with letter
Mdluli	LM	Mpumalanga Department Of Economic Development And Tourism			07-Dec-18	E-mail	07-Jan-19	E-mail	19-Feb-19	E-mail	14-Jun-19	E-mail	7-Jul-19	Email with letter
Mhlabane	M	Mpumalanga Department Of Education: Hod			07-Dec-18	E-mail	07-Jan-19	E-mail	19-Feb-19	E-mail	14-Jun-19	E-mail	7-Jul-19	Email with letter
	Josephine	Mpumalanga Department Of Health: Hod			07-Dec-18	E-mail	07-Jan-19	E-mail	19-Feb-19	E-mail	14-Jun-19	E-mail	7-Jul-19	Email with letter
Matshebutla	SEB	Mpumalanga Department Of Human Settlements: Hod			07-Dec-18	E-mail	07-Jan-19	E-mail	19-Feb-19	E-mail	14-Jun-19	E-mail	7-Jul-19	Email with letter
Mohlaseedi	K	Mpumalanga Department Of Public Works, Roads And Transport: Hod			07-Dec-18	E-mail	07-Jan-19	E-mail	19-Feb-19	E-mail	14-Jun-19	E-mail	7-Jul-19	Email with letter

Mahlalela	X	Mpumalanga Department Of Social Development: Hod			07-Dec-18	E-mail	07-Jan-19	E-mail	19-Feb-19	E-mail	14-Jun-19	E-mail	7-Jul-19	Email with letter
Sithole	XGS	Mpumalanga Economic Growth Agency			07-Dec-18	E-mail	07-Jan-19	E-mail	19-Feb-19	E-mail	14-Jun-19	E-mail	7-Jul-19	Email with letter
Johnson	U	Mpumalanga Economic Growth Agency			07-Dec-18	E-mail	07-Jan-19	E-mail	19-Feb-19	E-mail	14-Jun-19	E-mail	7-Jul-19	Email with letter
Moduka	Benjamin	Mpumalanga Heritage Resources Authority			07-Dec-18	E-mail	07-Jan-19	E-mail	19-Feb-19	E-mail	14-Jun-19	E-mail	7-Jul-19	Email with letter
Mokoena	Lineth	Mpumalanga Heritage Resources Authority			07-Dec-18	E-mail	07-Jan-19	E-mail	19-Feb-19	E-mail	14-Jun-19	E-mail	7-Jul-19	Email with letter
Mtshweni	R	Mpumalanga Premier			07-Dec-18	E-mail	07-Jan-19	E-mail	19-Feb-19	E-mail	14-Jun-19	E-mail	7-Jul-19	Email with letter
Lotter	Mervyn	Mpumalanga Tourism And Parks Agency			Added 3 April 2019						14-Jun-19	E-mail	7-Jul-19	Email with letter
Narasoo	Komilla	Mpumalanga Tourism And Parks Agency			Added 3 April 2019						14-Jun-19	E-mail	7-Jul-19	Email with letter
de Kock	Rene	Sanral Soc Ltd.			07-Dec-18	E-mail	07-Jan-19	E-mail	19-Feb-19	E-mail	14-Jun-19	E-mail	7-Jul-19	Email with letter
Khumalo	Nokukhanya	South African Heritage Resource Agency			07-Dec-18	E-mail	07-Jan-19	E-mail	19-Feb-19	E-mail	14-Jun-19	E-mail	7-Jul-19	Email with letter
Ndou	Livhuwani	Transnet SOC LTD.			07-Dec-18	E-mail	07-Jan-19	E-mail	19-Feb-19	E-mail	14-Jun-19	E-mail	7-Jul-19	Email with letter
Monyama	Ezekiel	Transnet SOC LTD.			07-Dec-18	E-mail	07-Jan-19	E-mail	19-Feb-19	E-mail	14-Jun-19	E-mail	7-Jul-19	Email with letter
Reddy	Krishna	Transnet SOC LTD.			07-Dec-18	E-mail	07-Jan-19	E-mail	19-Feb-19	E-mail	14-Jun-19	E-mail	7-Jul-19	Email with letter
Papenfus	Norman	Transnet SOC LTD.			07-Dec-18	E-mail	07-Jan-19	E-mail	19-Feb-19	E-mail	14-Jun-19	E-mail	7-Jul-19	Email with letter
Azwihangwisi	Nemulodi	Department Of Mineral Resources			Added 10 April 2019						14-Jun-19	E-mail	7-Jul-19	Email with letter
Tshivhandekano	Aubrey	Department Of Mineral Resources			07-Dec-18	E-mail	07-Jan-19	E-mail	19-Feb-19	E-mail	14-Jun-19	E-mail	7-Jul-19	Email with letter
Nkosi	Sam	Department Of Rural Development And Land Reform			07-Dec-18	E-mail	07-Jan-19	E-mail	19-Feb-19	E-mail	14-Jun-19	E-mail	7-Jul-19	Email with letter
Munzhezizi	Shonisani	DEA-Deputy Director-General Biodiversity and Conservation			Added 8 July 2019						8-Jul-19	Email with letter		
Malete	Simon	DEA- Directorate			Added 8 July 2019						8-Jul-19	Email with letter		
Skumsa	Mancotywa	DEA-Chief Directorate: Protected Areas Systems			Added 8 July 2019						8-Jul-19	Email with letter		
Mandivenyi	Wadzi	DEA-Chief Directorate: Biodiversity Specialist Monitoring and Services			Added 8 July 2019						8-Jul-19	Email with letter		

Matibe	Khorombi	DEA-Chief Directorate: Biodiversity Economy and Sustainable Use			Added 8 July 2019						8-Jul-19	Email with letter		
Mketeni	F	Department of Environmental Affairs			Added 4 July 2019						4-Jul-2019	Email with letter	7-Jul-19	Email with letter
Other														
Stols	Nico	Mine Manager Msobo			07-Dec-18	E-mail	07-Jan-19	E-mail	19-Feb-19	E-mail	14-Jun-19	E-mail	7-Jul-19	Email with letter
Mukweh o	Livhuwani	Environmental Manager: Ilima			07-Dec-18	E-mail	07-Jan-19	E-mail	19-Feb-19	E-mail	14-Jun-19	E-mail	7-Jul-19	Email with letter
Davel	Robert	Mpumalanga Agriculture			07-Dec-18	E-mail	07-Jan-19	E-mail	19-Feb-19	E-mail	14-Jun-19	E-mail	7-Jul-19	Email with letter
Rathbone	David	Chrissiesmeer Lake District			07-Dec-18	E-mail	07-Jan-19	E-mail	19-Feb-19	E-mail	14-Jun-19	E-mail	7-Jul-19	Email with letter
Davel	Koos	Landowners Association Of Chrissiesmeer Protected Environment			Added 2 May 2019						14-Jun-19	E-mail	7-Jul-19	Email with letter

Minutes of Meetings

NOTULES VAN VERGADERING

Belangrike belanghebbervergadering: Omgewingsmagtigingsproses vir die Ilima Koolkorporasie Kranspan Projek

Datum	8 Januarie 2019	Plek	Geisbert Plein Hoopstad
Projek	Ilima Kranspan Project		
TimeTyd	14:00		
Bywonendes	Allan Bullock (AB) – Ilima Koolkorporasie Braam Wilken (BW) – Ilima Koolkorporasie Gysbert Klein (GK) – Grondeienaar Paul Furniss (PF) – ABS Africa Chane Pretorius (CP) – ABS Africa	Verskoning	Geeb

Besprekings Items:

1. Inleiding

- 1.1. AB verskaf 'n inleiding en agtergrond vir Ilima Koolkorporasie en die Kranspan Projek.
- 1.2. ABS Africa is bekend gestel as die aangestelde Omgewingsbepalingspraktisyn vir die Omvangsbepaling- en Omgewingsimpak (S & OIR) prosesse wat verband hou met die Mynreg-aansoek (MRA).
- 1.3. GK is die grondeienaar van Gedeelte 4 van die plaas Kranspan, wat deel vorm van die voorgestelde mynreg aansoek area.

2. Doel van die Vergadering

- 2.1. Die doel van die vergadering was om aan GK verdere inligting te verskaf rakende die mynreg aansoek en oor die spesialis veldwerk wat onderneem moet word ter ondersteuning van die Omgewingsimpakstudie.

3. Bespreking

- 3.1. AB het die grondwaardasie prosedure verduidelik wat Ilima Koolkorporasie volg vir potensiële verkryging van grond.
- 3.2. Daar is opgemerk dat 'n belangrike komponent van die proses was om die beskikbaarheid en kwaliteit van die steenkool op die land van belang te bepaal. Ilima Koolkorporasie het geen eksplorasië boorwerk op Gedeelte 4 van Kranspan onderneem nie en het slegs toegang tot historiese boordata.
- 3.3. AB het ingestem om GK 'n afskrif van die Ilima Koolkorporasie eksplorasië-prospekteerooreenkoms in Afrikaans te stuur. Daar is ooreengekom dat enige boorwerk eers moet begin nadat die groeiseisoen afgehandel is.
- 3.4. GK het sy vereiste gestel dat al drie (3) van sy eiendomme in Carolina, (een binne die aansoekarea) en twee (2) aangrensend aan die aansoekarea saam gekoop moet word. AB het aangedui dat Ilima Koolkorporasie geen kommersiële belang het om grond te besit waarvoor hulle nie die minerale regte besit nie. AB het egter ingestem om te ondersoek of dit moontlik is om in hierdie opsig 'n ooreenkoms te bereik, moontlik deur die betrokkenheid van ander partye.
- 3.5. GK het sy kommer uitgespreek dat hy nie in kennis gestel is van die mynregte-aansoek of die OIE-proses nie. CP het aangedui dat sodra die mynreg aansoek ingedien is, GK deur verskeie telefoongesprekke, sms'e, 'n

geregistreeerde brief en die werfkennisgewings en koerantadvertensies in kennis gestel is volgens die vereistes van die Omgewingsimpakevaluering (OIE) Regulasies (2014).

- 3.6. GK het gevra of daar 'n openbare vergadering sou wees. Daar is aangedui dat die behoefte aan 'n openbare vergadering nie in hierdie stadium geïdentifiseer is nie. 'n Vergadering sal slegs gehou word indien daar vir die vergadering 'n belangstelling van die gemeenskap is.
- 3.7. 'n Afskrif van die kennisgewingbrief wat per geregistreeerde pos gestuur is, is aan GK verskaf. Om kommunikasie vorentoe te verbeter, is ooreengekom dat GK telefonies deur ABS in kennis gestel sal word wanneer 'n OIE-kennisgewing versprei word.
- 3.8. Daar is ooreengekom om vir GK 'n harde kopie van die Konsep Omvangsbepalingsverslag te stuur. Daar is opgemerk dat die kommentaartydperk op 28 Januarie 2019 eindig.
- 3.9. 'n Kort bespreking is gehou oor die noodsaaklikheid vir spesialiste om toegang tot Gedeelte 4 te verkry. GK het bevestig dat die spesialisstudies op sy eiendom mag plaasvind op die voorwaarde dat Frans Marais ten minste drie (3) dae voordat die spesialiste die grond betree in kennis gestel word. Dit was veral belangrik dat alle hekke gelaat word soos dit gevind word.
- 3.10. GK het opgemerk dat 'n voorval in Desember plaasgevind het toe 'n hek oopgelaat is en die aangrensende boerse beeste sy land binnekom het. Sodoende is sommige van sy oes beskadig. AB het aangedui dat hy bewus is van die voorval en met die betrokke grondeienaar gepraat het wat nie seker was oor wie die hek oopgemaak het nie.
- 3.11. AB het aangedui dat enige skade wat veroorsaak word deur die optrede van die personeel van Ilima Koolkorporasie reggestel sal word.

4. Afsluiting

- 4.1. Alle bywonendes is bedank vir die geleentheid om te ontmoet en die vergadering is gesluit.

MINUTES OF MEETING

Key Stakeholder Meeting: Environmental Authorisation Process for the Ilima Coal Company Kranspan Project

Date	8 January 2019	Location	Geisbert Plein Hoopstad
Project	Ilima Kranspan Project		
Time	14:00		
Attendees	Allan Bullock (AB) – Ilima Coal Company Braam Wilken (BW) – Ilima Coal Company Gysbert Klein (GK) – Landowner Paul Furniss (PF) – ABS Africa Chane Pretorius (CP) – ABS Africa	Apologies	None

Discussion Items:

1. Introduction

- 1.1. AB provided an introduction and background to Ilima Coal Company and the Kranspan Project.
- 1.2. ABS Africa was introduced as the appointed Environmental Assessment Practitioner for the Scoping and Environmental Impact Reporting (S&EIR) Processes associated with the Mining Right Application (MRA).
- 1.3. GK is the landowner of Portion 4 of the farm Kranspan which is one of the land parcels within the proposed mining right application.

2. Purpose of the Meeting

- 2.1. The purpose of the meeting was to provide GK with further information on the mining right application and to provide information on the specialist fieldwork that needs to be undertaken in support of the Environmental Impact Assessment (EIA).

3. Discussion

- 3.1. AB explained the land valuation procedure which Ilima Coal Company follows for any potential land acquisition.
- 3.2. It was noted that an important component of the process was the need to establish the availability and quality of the coal on the land of interest. Ilima Coal Company has not undertaken any exploration drilling on Portion 4 of Kranspan and only has access to historical drilling data.
- 3.3. AB agreed to send GK a copy of the Ilima Coal Company exploration prospecting agreement in Afrikaans. It was agreed that any drilling should only commence after the growing season was finished.
- 3.4. GK noted his requirement that all three (3) of his properties in Carolina, (one within the application area) and two (2) surrounding the application area would need to be purchased together. AB indicated that Ilima Coal Company would have no commercial interest in owning land for which they do not hold the mineral rights. However, AB agreed to investigate if it was possible for an agreement in this respect to be reached, possibly through the involvement of other parties.

- 3.5. GK expressed concern that he had not been notified of the mining right application or the EIA process. CP indicated that once the mining right application was lodged, GK had been notified through several telephone calls, SMS messages, a registered letter and that site notices and newspaper advertisements had been placed as per the requirements of the EIA Regulations (2014).
- 3.6. GK asked if there was going to be a public meeting. It was indicated that the need for a public meeting had not been identified at this stage. A meeting would only be held if there was interest from the community for such a meeting.
- 3.7. A copy of the notification letter sent by registered mail was provided to GK. To improve communications moving forward, it was agreed that GK would be notified telephonically by ABS whenever an EIA notification is distributed.
- 3.8. It was agreed to forward GK a hard copy of the Draft Scoping Report. It was noted that the comment period ends on 28 January 2019.
- 3.9. Brief discussion was held on the need for specialists to access Portion 4. GK confirmed that the specialist studies may commence on his property on the provision that Frans Marais is notified at least three (3) days prior to the specialists arriving and that the specialists respect and leave everything on the property as they find it. It was especially important that all gates are to be left as they are found.
- 3.10. GK noted that an incident had occurred in December when a gate was left open and the neighbour's cattle had subsequently entered his land and damaged some of his crops. AB indicated that he was aware of the incident and had spoken to the relevant landowner who was unsure as to who had left the gate open.
- 3.11. AB indicated that any damage caused by the actions of Ilima Coal Company personnel would be rectified.

4. Closure

- 4.1. All participants were thanked for the opportunity to meet and the meeting was closed.

MINUTES OF MEETING

Pre-Application Meeting – Integrated Water Use Licence Application for the Kranspan Mining Project

Date	20 June 2019	Location	PGC Offices, 32 Liter Street, Middelburg
Project	Kranspan IWULA		
Time	10:00		
Attendees	<p>IUCMA Zomakahle Ndlovu (ZN) Thandi Dzhanghi (TD)</p> <p>Ilima Coal Company Livhuwani Mukwevho (LM)</p> <p>ABS Africa Paul Furniss (PF) Chane Pretorius (CP)</p>	Apologies	None
Distribution	Attendees, apologies +:		

Discussion Items:

1. Welcome and Introduction

- 1.1. PF opened the meeting and all introduced themselves.
- 1.2. ABS Africa is the independent environmental assessment practitioner assisting the Ilima Coal Company (Ilima) with the Kranspan Integrated Water Use Licence Application (IWULA) and the application for environmental authorisation.

2. Purpose of the Meeting

- 2.1. PF explained that the purpose of the meeting was to introduce and discuss the proposed Kranspan IWULA.

3. Background

- 3.1. Ilima Coal Company (Pty) Ltd. (Ilima) is the holder of a prospecting right over the Farm Kranspan 49IR in the Carolina area. Ilima has applied for a mining right over the property.
- 3.2. The environmental authorisation process in support of the mining right application is underway and a draft Environmental Impact Report and Integrated Waste and Water Management Plan, with supporting specialist reports, were distributed for public comment on 14 June 2019.
- 3.3. Ilima is intending to proceed with the submission of an IWULA for the proposed mine once the pre-application meetings with IUCMA and DWS have been concluded.

- 3.4. CP and PF provided a summary presentation of the proposed mining activities, associated water use licensing, and surface and ground water environment. A copy of the presentation is attached to the minutes.

4. Discussion

- 4.1. The IUCMA has been notified of the availability of the draft EIR and IWWMP. It was indicated that the IUCMA had already submitted comments on the Draft Scoping Report. The IUCMA would decide whether to provide comment on the draft EIR and IWWMP.
- 4.2. Changes between the original site layout and the final layout were discussed. It was explained that the changes to the site layout was informed by the specialist assessments undertaken which identified sensitive environmental features that should be avoided.
- 4.3. It was explained that the environmental assessment process and the IWULA will include a wash plant but that a decision on whether the latter will in fact be constructed is dependent on several factors including the quality of coal and the export price of coal. Initially, it is planned that for the first five years the mine will only dry crush and screen coal for the local Eskom market.
- 4.4. The preferred management option for discard is in-pit disposal. A surface discard disposal facility may be required if there is insufficient capacity for in-pit disposal.
- 4.5. A development buffer has been applied to the wetland systems in the study area. Some mine infrastructure, as well as opencast mining areas will be located within 100 m from the outer edge of these wetland systems and would require exemption in terms of Regulation 4 of GN 704.
- 4.6. The need for exemption in terms of Regulation 5 for construction of the haul roads and other facilities was discussed. It was concluded that this should be included in the application. The IUCMA would determine if this was applicable as part of the application review process.
- 4.7. A public participation process (PPP) is currently underway to inform the environmental authorisation application. Since the IWULA has been included in this process, a separate PPP specific to the IWULA is not needed.
- 4.8. The proposed water uses under application (21a, c, i, g and j) were briefly discussed.
- 4.9. Removal of the water from the open pits must be included as a 21(a) and 21(j) water use. If this water is to be used for dust suppression and/or the wash plant, these must also be included as 21(g) water uses.
- 4.10. Structures like the adit, weighbridge, mine offices, workshop, and haul road should not be regarded as 21(g) uses.
- 4.11. The coordinates for the Section 21 c and i water uses for haul roads should be limited to one co-ordinate per farm portion. Same principle to be applied for 21(g) dust suppression.
- 4.12. The wetland priority areas as delineated by the specialist was discussed. It was noted that the revised site layout showed how the applicant had revised their mine plan to avoid, as far as possible, identified sensitive features including wetlands. The revised mine plan however includes the proposed mining of a section of a wetland with a high priority. Mitigation for the loss of this wetland through the development of an offset has been proposed.

5. Way Forward and Closure

- 5.1. Meeting to be scheduled with the In-Stream Water Use Directorate to discuss the Section 21 c and i water uses including the offset mitigation.
- 5.2. All were thanked for their attendance and participation and the meeting was closed.

Actions:

Action Item	Who	Due By
Pre-application meeting to be set up with the In-Stream Water Use Directorate	TD	To be confirmed

MINUTES OF MEETING

Key Stakeholder Meeting: Environmental Authorisation, Waste Management Licence and Integrated Water Use Licence Process for the Ilima Coal Company Kranspan Project

Date	24 July 2019	Location	Geisbert Klein Hoopstad
Project	Ilima Kranspan Project		
Time	11:00		
Attendees	Allan Bullock (AB) – Ilima Coal Company Braam Wilken (BW) – Ilima Coal Company Gysbert Klein (GK) – Landowner Paul Furniss (PF) – ABS Africa Chane Pretorius (CP) – ABS Africa	Apologies	None

Discussion Items:

1. Purpose of the Meeting

- 1.1. The meeting was a follow-up to the meeting held with GK in January 2019 during the scoping phase of the environmental authorisation process.
- 1.2. The purpose of the meeting was to provide GK with the opportunity to ask queries about the proposed development, discuss the findings of, the Environmental Impact Report (EIR) in Afrikaans and to discuss any concerns.

2. Discussion

- 2.1. AB provided an introduction and background to Ilima Coal Company.
- 2.2. AB explained the land valuation procedure which Ilima Coal Company follows for any potential land acquisition.
- 2.3. GK noted his requirement that all four (4) of his properties in Carolina, (one within the application area) and three (3) surrounding the application area would need to be purchased together.
- 2.4. GK asked if a public meeting had been held regarding the application. CP responded that the need for a public meeting was not identified during consultations conducted to date with community members, landowners, authorities and other I&APs. It was further explained that public meetings are often poorly attended and typically dominated by issues and concerns that are not directly related to the project (for example, service delivery concerns). Focus group meetings (stakeholder meetings) provide an opportunity for the specific queries, comments and concerns of an interest group to be discussed and recorded. Various focus group events have so far been held as part of the public participation process for the Kranspan project.
- 2.5. GK indicated that in his experience, public meetings are chaotic and unhelpful.
- 2.6. GK asked why comments from Koos Davel and the Panveld Landowners Association had not been included in the Environmental Impact Report (EIR). CP responded that Mr. Davel had been registered as an I & AP and that the comments from Mr. Davel had been included in the comments and response section of the EIR.
- 2.7. CP confirmed that no comments from other landowners within the mining right area had been received during the public participation process.

- 2.8. GK asked how the mine will benefit the community. BW and AB explained the projects that are included in the Ilima Coal Company Social and Labour Plan as well as community development projects which the company has completed in the past. These included completion of the Town Hall and various agricultural projects. It was noted that community development projects are a requirement of the mining legislation.
- 2.9. GK asked how the groundwater quality and pans within the mining boundary will be affected by the mining activities. He noted that acid mine water is a specific concern. The findings of the potential groundwater contamination modelling in the geohydrology report was presented to GK and it was indicated that the model predicts that SO₄ concentrations on Portion 4 will not be at a concentration that will pose a health risk to people or livestock.
- 2.10. It was further explained that all dirty water generated by the mining activities, including any acid mine water, will be separated from clean water and contained in lined pollution control dams so that it does not pollute the environment. All mine infrastructure has been planned to be at least 100 m from the pans.
- 2.11. AB explained that in addition to the approval required from the DMR, Ilima Coal Company must also obtain a water use licence from the Department of Water and Sanitation (DWS) before it could commence with the project. The DWS will not grant a water use licence if it is not satisfied that Ilima Coal Company can properly manage the potential impacts of the mining activities on the water resources in the area.
- 2.12. GK noted that only two boreholes were indicated on Portion 4 in the hydrocensus completed for the geohydrology study. GK indicated that there are in fact five existing boreholes on Portion 4.
- 2.13. It was confirmed that four of these boreholes will be included in the groundwater monitoring programme to be implemented by Ilima Coal Company if the project receives all the required approvals.
- 2.14. AB invited GK to visit the operating Ilima Coal Company mining right area so that AB could explain the mining method and show GK sites where Ilima Coal Company has rehabilitated. GK noted that this would be helpful. Arrangements for this would be made between AB and GK.
- 2.15. GK expressed concern that Portion 4 is not included in the noise and air quality monitoring programme. It was explained that the monitoring locations were selected by the relevant specialists based on the potential impacts on sensitive receptors (dwellings). It is understood that there are no dwellings on Portion 4. Additional dust and noise monitoring locations are likely to be established by the applicant during the operational phase, should the mining right be granted and consideration can be given to monitoring on Portion 4.
- 2.16. GK asked why only the E seam will be mined. AB provided background to the coal seam layers, and indicated that the E seam is targeted because the coal in the other seams is of poor quality (high ash content for example) and there is no market for this coal. Mining these seams is thus not economical.
- 2.17. GK asked why mining on Portion 4 will only commence later in the mining schedule. AB explained that the current mine schedule was based on the coal resource information that was available at the time to Ilima Coal Company. Since no drilling had been possible on Portion 4, mining on this portion had been moved to the end of the mine plan. AB mentioned however that the mine plan can be amended if drilling on Portion 4 were to be permitted by GK and the results of the drilling were to conclude that it would be beneficial to mine on this portion ahead of other areas.
- 2.18. GK queried how the extent of the underground mining area on Portion 4 had been determined since Ilima Coal Company had not undertaken any drilling on this property. AB indicated that when Ilima Coal Company acquired the prospecting right, they were given access to a pack of historical drilling information on the property and that it was this information that Ilima Coal Company had used for the current mine plan. It is however the preference for Ilima Coal Company to drill their own holes to confirm the extent and quality of a coal resource before they commence with any mining.

- 2.19. AB noted that Ilima Coal Company typically survey the structural integrity of houses within a 1.5 km radius of a blast prior to blasting occurring. This is to ensure that there is a record of pre-existing structural damage so that any claims regarding damage to these structures from blasting activities can be investigated properly.
- 2.20. GK noted that there are concrete dams on Portion 4 which may be damaged by the blasting. AB indicated that Ilima Coal Company would investigate including these structures in the pre-blast structural survey.
- 2.21. GK queried how blast dust will be controlled. It was agreed that although dust fallout from blasting couldn't be eliminated completely, there were measures that could be implemented to minimise this impact including not blasting during periods of high wind speeds.
- 2.22. GK asked during which time of day blasting will occur and if the mine will be responsible for cleaning any blast waste (fly rock) which deposits on properties surrounding the area being mined. AB confirmed that although unusual, should it occur, fly rock from blasting activities will be cleared by the mine and that Ilima Coal Company typically blasts between 14:00 and 16:00.
- 2.23. AB confirmed that there would be no staff accommodation on site during the mining phase. Staff would be transported to and from site each day. Ilima Coal Company typically operates a 5.5 day work week, Monday to Saturday (half-day).
- 2.24. GK expressed his concern regarding security and fencing of the mine and also noted that access will no longer be permitted from the Naudesbank / Vaalbank gravel road over Portion 4. AB indicated that Ilima Coal Company secures its operations with several barriers as they had experienced theft of property, including diesel, at their other operations. The intention of GK to close the gravel road was noted.
- 2.25. The potential for GK to lease some of the property owned by Ilima Coal Company would be discussed at a separate meeting.
- 2.26. GK reminded Ilima Coal Company that the mining right area falls within a regulated fire area and requested that fire breaks be implemented. AB indicated that this had been done on the properties for which Ilima Coal Company was now the surface right holder.

3. Closure

- 3.1. It was agreed that the notes from the meeting would be included in the Final Environmental Impact Report.
- 3.2. All participants were thanked for the opportunity to meet and the meeting was closed.

NOTULES VAN VERGADERING

Belanghebbende vergadering: omgewingsmagtiging, afvalbestuurlisensie en geïntegreerde lisensieproses vir watergebruik vir die Kranspan-projek van Ilima-steenkoolonderneming

Datum	24 Julie 2019	Plek	Geisbert Klein Hoopstad
Projek	Ilima Kranspan Projek		
Tyd	11:00		
Bywoning	Allan Bullock (AB) – Ilima Coal Company Braam Wilken (BW) – Ilima Coal Company Gysbert Klein (GK) – Landeienaar Paul Furniss (PF) – ABS Africa Chane Pretorius (CP) – ABS Africa	Verskonings	Geen

Bespreking Items:

1. Doel van die vergadering

- 1.1. Die vergadering was 'n opvolg op die vergadering wat in Januarie 2019 met GK gehou is gedurende die omvangbepalingsfase van die omgewingsmagtigingsproses.
- 1.2. Die doel van die vergadering was om GK die geleentheid te bied om vrae te vra oor die voorgestelde ontwikkeling, die bevindinge van die Omgewingsimpakverslag (EIR) en om enige probleme in Afrikaans te bespreek.

2. Bespreking

- 2.1. AB bied 'n inleiding en agtergrond van die Ilima Coal Company.
- 2.2. AB het die prosedure vir grondwaardering wat Ilima Coal Company volg vir 'n moontlike verkryging en onderhandeling van grond, verduidelik.
- 2.3. GK neem kennis van sy vereiste dat al vier (4) van sy eiendomme in Carolina (een binne die mynreg area) en drie (3) aangrensend die mynreg area saam gekoop moet word.
- 2.4. GK het gevra of daar 'n publieke vergadering gehou is rakende die mynreg aansoek. CP het geantwoord dat die behoefte aan 'n publieke vergadering nie geïdentifiseer is tydens konsultasies wat tot dusver met gemeenskapslede, grondeienaars, owerhede en ander B & GP's gevoer is nie. Daar is verder verduidelik dat publieke vergaderings dikwels swak bygewoon word en tipies oorheers word deur kwessies en bekommernisse wat nie direk met die projek verband hou nie (byvoorbeeld dienslewingsprobleme). Fokusgroepvergaderings (belanghebbendesvergaderings) bied die geleentheid om die spesifieke navrae, kommentaar en bekommernisse van 'n belangegroep te bespreek en op te neem. Verskeie fokusgroepgeleenthede is tot dusver gehou as deel van die proses van openbare deelname aan die Kranspan-projek.
- 2.5. GK het aangedui dat publieke vergaderings in sy ervaring chaoties en nutteloos is.
- 2.6. GK het gevra waarom kommentaar van Koos Davel en die Panveld-grondeienaarsvereniging nie in die Omgewingsimpakverslag (OIV) opgeneem is nie. CP het geantwoord dat mnr. Davel as 'n B & GP geregistreer is en dat die kommentaar van mnr. Davel opgeneem is in die kommentaar- en terugvoer-afdeling van die OIV.

- 2.7. CP het bevestig dat geen kommentaar van ander grondeienaars in die mynregte-gebied tydens die openbare deelnameproses ontvang is nie.
- 2.8. GK het gevra hoe die myn die gemeenskap sal bevoordeel. BW en AB het die projekte wat in die Ilima Coal Company "Social and Labour Plan" ingesluit is, asook gemeenskapsontwikkelingsprojekte wat die maatskappy in die verlede voltooi het, uiteengesit. Dit sluit die voltooiing van die stadsaal en verskeie landbouprojekte in. Daar is opgemerk dat gemeenskapsontwikkelingsprojekte 'n vereiste is in die mynwetgewing.
- 2.9. GK het gevra hoe die grondwaterkwaliteit en panne binne die myngrens beïnvloed sal word deur die mynaktiwiteite. Hy het opgemerk dat suur mynwater 'n spesifieke probleem is. Die bevindinge van die moontlike modellering van grondwaterbesoedeling in die geohidrologieverlag is aan GK voorgelê en daar is aangedui dat die model voorspel dat SO₄-konsentrasies op Gedeelte 4 nie 'n gesondheidsrisiko vir mense of vee inhou nie.
- 2.10. Daar is verder verduidelik dat alle vuil water wat deur die mynaktiwiteite gegenereer word, insluitend enige suur mynwater, van skoon water geskei sal word en damme met voering gestoor sal wees, sodat dit nie die omgewing besoedel nie. Daar is beplan dat alle myninfrastruktuur minstens 100 m van die panne af sal wees.
- 2.11. AB het verduidelik dat Ilima Coal Company, benewens die goedkeuring van die DMR, ook 'n lisensie vir watergebruik by die Departement van Water en Sanitasie (DWS) moet bekom voordat hy met die projek kan begin. Die DWS sal nie 'n lisensie vir watergebruik toestaan as dit nie tevrede is dat die Ilima Coal Company die potensiële impak van die mynaktiwiteite op die waterbronne in die gebied behoorlik kan bestuur nie.
- 2.12. GK het opgemerk dat slegs twee boorgate op Gedeelte 4 aangedui is in die hidro-sensus wat vir die geohidrologie-studie voltooi is. GK het aangedui dat daar in werklikheid vyf bestaande boorgate op Gedeelte 4 is.
- 2.13. Daar is bevestig dat vier van hierdie boorgate ingesluit sal word in die grondwatermoniteringsprogram wat deur Ilima Coal Company geïmplementeer sal word indien die projek al die nodige goedkeurings ontvang.
- 2.14. AB het GK genooi om die bedryfsregtergrond van die Ilima Coal Company te besoek, sodat AB die mynmetode kan verduidelik en GK-terreine kan wys waar Ilima Coal Company gerehabiliteer het. GK het opgemerk dat dit nuttig sou wees. Reëlins hiervoor sou tussen AB en GK getref word.
- 2.15. GK het sy kommer uitgespreek dat Gedeelte 4 nie by die program vir geraas en luggehalte monitering ingesluit is nie. Dit is verduidelik dat die moniteringsterreine deur die betrokke spesialiste gekies is op grond van die potensiële impak op sensitiewe reseptore (wonings). Dit word verstaan dat daar geen wonings op Gedeelte 4 is nie. Bykomende area vir stof- en geraasmonitering sal waarskynlik gedurende die operasionele fase deur die Applikant gevestig word, sou die mynreg toegestaan word en die monitering op Gedeelte 4 oorweeg kan word.
- 2.16. GK het gevra waarom slegs die "E Seam" gemyn sal word. AB het agtergrond gegee rondom die verskillende lae waaring steenkool voorkom, en aangedui dat die "E Seam" geteiken is omdat die steenkool in die ander nate van swak gehalte is (byvoorbeeld hoë asinhoud) en daar geen mark vir hierdie steenkool is nie. Die ontginning van hierdie nate is dus nie ekonomies nie.
- 2.17. GK het gevra waarom die mynbou op Gedeelte 4 eers later in die mynskedule sal begin. AB het verduidelik dat die huidige mynskedule gebaseer is op die inligting oor steenkoolhulpbronne wat destyds beskikbaar was vir Ilima Coal Company. Aangesien geen boorwerk op Gedeelte 4 moontlik was nie, is mynbou aan hierdie gedeelte na die einde van die mynplan verskuif. AB het egter genoem dat die mynplan gewysig kan word indien boorwerk op Gedeelte 4 deur GK toegelaat sou word, en die resultate van die boorwerk sou wees om tot die gevolgtrekking te kom dat dit voordelig sou wees om op hierdie gedeelte voor ander gebiede te myn.
- 2.18. GK het gevra hoe die omvang van die ondergrondse mynbougebied op Gedeelte 4 bepaal is, aangesien Ilima Coal Company geen boorwerk op hierdie eiendom gedoen het nie. AB het aangedui dat toe Ilima Coal Company die prospekterreg verkry het, hulle toegang gegee is tot historiese boorinligting op die eiendom en dat dit hierdie inligting is wat Ilima Coal Company gebruik het om die huidige mynplan te bepaal. Dit is egter die

voorkeur vir Ilima Coal Company om hul eie gate te boor om die omvang en kwaliteit van 'n steenkoolhulpbron te bevestig voordat hulle met enige mynbou begin.

- 2.19. AB het opgemerk dat Ilima Coal Company tipies die strukturele integriteit van huise binne 'n 1,5 km radius van 'n skietaktiwiteite ondersoek voordat dit plaasvind. Dit is om te verseker dat daar 'n rekord is van die bestaande strukturele skade, sodat enige eise rakende die beskadiging van hierdie strukture as gevolg van skietaktiwiteite behoorlik ondersoek kan word.
- 2.20. GK het opgemerk dat daar betondamme op Gedeelte 4 is wat deur die ontploffing beskadig kan word. AB het aangedui dat Ilima Coal Company sal ondersoek instel om hierdie strukture in die strukturele opname voor die skietaktiwiteite in te sluit.
- 2.21. GK het gevra hoe die skietaktiwiteite beheer sal word. Daar is ooreengekom dat alhoewel die uitval van die stof weens die ontploffing nie heeltemal uitgeskakel kon word nie, dat daar wel maatreëls getref kan word om hierdie impak te verminder, insluitend skietaktiwiteite te staak tydens periodes van hoë windsnelhede.
- 2.22. GK het gevra gedurende watter tyd van die dag die skietaktiwiteite sal plaasvind en of die myn verantwoordelik sal wees vir die skoonmaak van enige grond ontploffingsafval wat op eiendomme eindig in die omgewing van die mun gebied. AB het bevestig dat, alhoewel dit ongewoon is, "flyrock" weens skietaktiwiteite deur die myn skoongemaak sal word en dat Ilima Coal Company tipies tussen 14:00 en 16:00 skietaktiwiteite implementeer.
- 2.23. AB het bevestig dat daar gedurende die mynfasie geen personeelakkommodasie op die perseel sal wees nie. Personeel sal elke dag na en van die myn perseel vervoer word. Ilima Coal Company bedryf tipies 'n 5,5 dae werkweek, Maandag tot Saterdag (halfdag).
- 2.24. GK het sy kommer uitgespreek oor die beveiliging en omheining van die myn en het ook opgemerk dat toegang vanaf die Naudesbank / Vaalbank-grondpad oor Gedeelte 4 nie meer toegelaat sal word nie. AB het aangedui dat Ilima Coal Company sy bedrywighede met verskeie hindernisse beveilig omdat hulle diefstal van eiendom, waaronder diesel, by hul ander bedrywighede ervaar het. Die voorneme van GK om die grondpad te sluit, is opgemerk.
- 2.25. Die moontlikheid vir GK om van die eiendom wat deur Ilima Coal Company besit word, te huur, sal in 'n aparte vergadering bespreek word.
- 2.26. GK het Ilima Coal Company daaraan herinner dat die mynregte-gebied binne 'n gereguleerde brandarea val en versoek dat brandbane geïmplementeer word. AB het aangedui dat dit reeds gedoen is op die eiendomme waarvoor Ilima Coal Company nou die regtehouer is.

3. Afsluiting

- 3.1. Daar is ooreengekom dat die notules van die vergadering in die finale verslag van die omgewingsimpak verslag ingesluit sal word.
- 3.2. Alle deelnemers is bedank vir die geleentheid om te vergader en die vergadering is gesluit.



Ilima Coal Company (Pty) Ltd.

Kranspan OIV terugvoer

Buitelyn

- Inleiding
- Doel van die vergadering
- Projek Oorsig
- OIV-bevindinge
- Kommentaar, bespreking en pad vorentoe

Doel van die vergadering

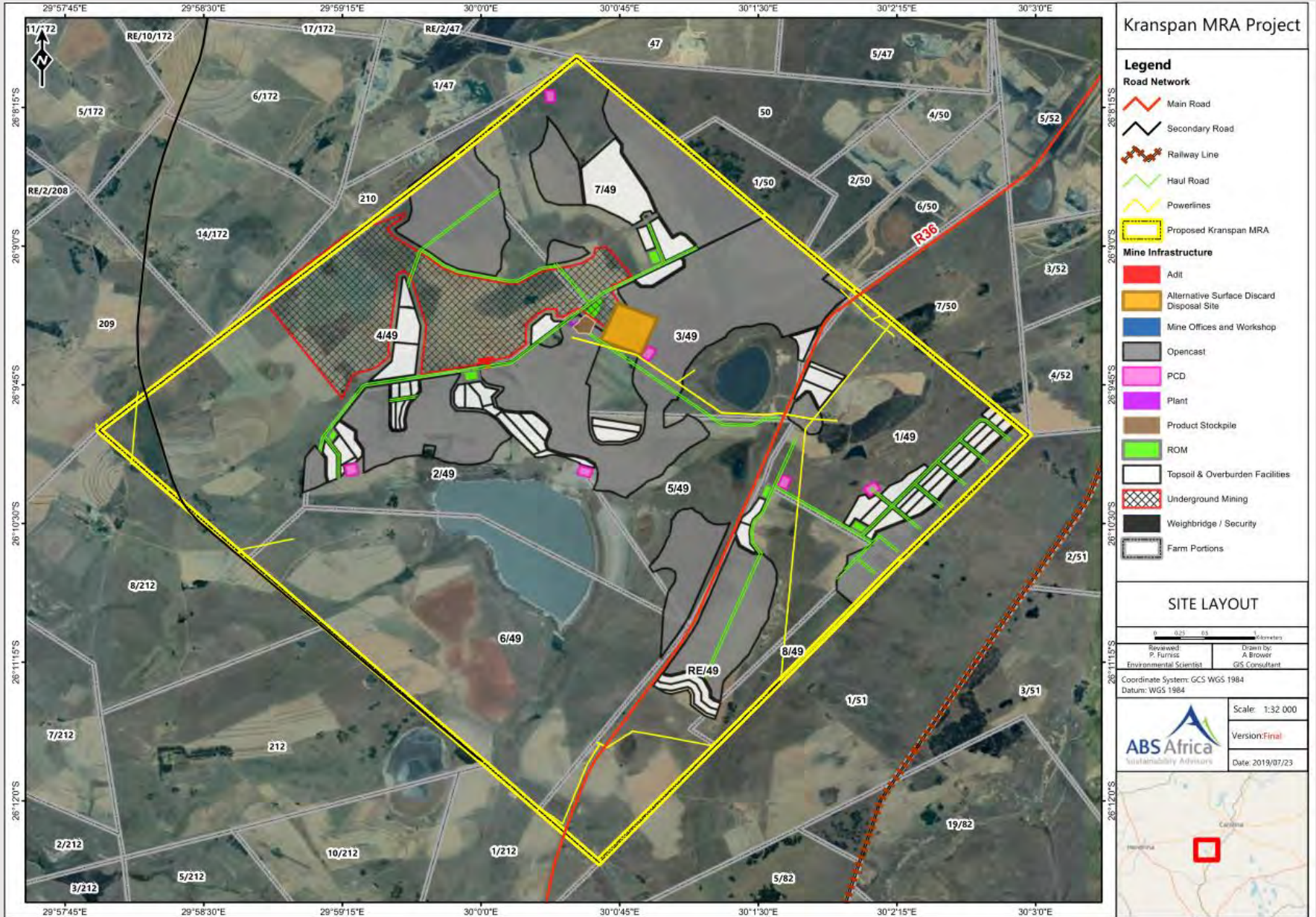
- Gee 'n oorsig van die OIB-proses wat onderneem word
- Merk sleutelbevindings uit die OIV / EMPr

Projek Oorsig

Projek Oorsig

- Oop groef en ondergrondse mynboumetodes
- Mynbou sal van Pit 1 naby die aanleg area begin en by pit 10 en 11 voltooi word
- Oopgroef mynbou aktiwiteite sal oor 'n tydperk van 14 jaar onderneem word.
- Ondergrondse mynbou sal oor 'n tydperk van 12 jaar voltooi word
- Droë breek- en siftingsaanleg “dry crushing and screening”
- Was aanleg
- Instelling van produk hope (ROM en “overburden” (hards / softs)
- Konstruksie van ses gevoerde besoedelingsbeheerdamme en toegangspaaie
- Binne put wegdoening van weggooi material en moontlike oppervlak wegdoening fasiliteit

Uitleg



Kranspan MRA Project

- Legend**
- Road Network**
- Main Road
 - Secondary Road
 - Railway Line
 - Haul Road
 - Powerlines
 - Proposed Kranspan MRA
- Mine Infrastructure**
- Adit
 - Alternative Surface Discard Disposal Site
 - Mine Offices and Workshop
 - PCD
 - Plant
 - Product Stockpile
 - ROM
 - Topsoil & Overburden Facilities
 - Underground Mining Area
 - Weighbridge / Security
 - Circumstantial potential to mine Year 4 or 9
 - Farm Portions

MINE SCHEDULING

Reviewed: P. Furniss
Environmental Scientist


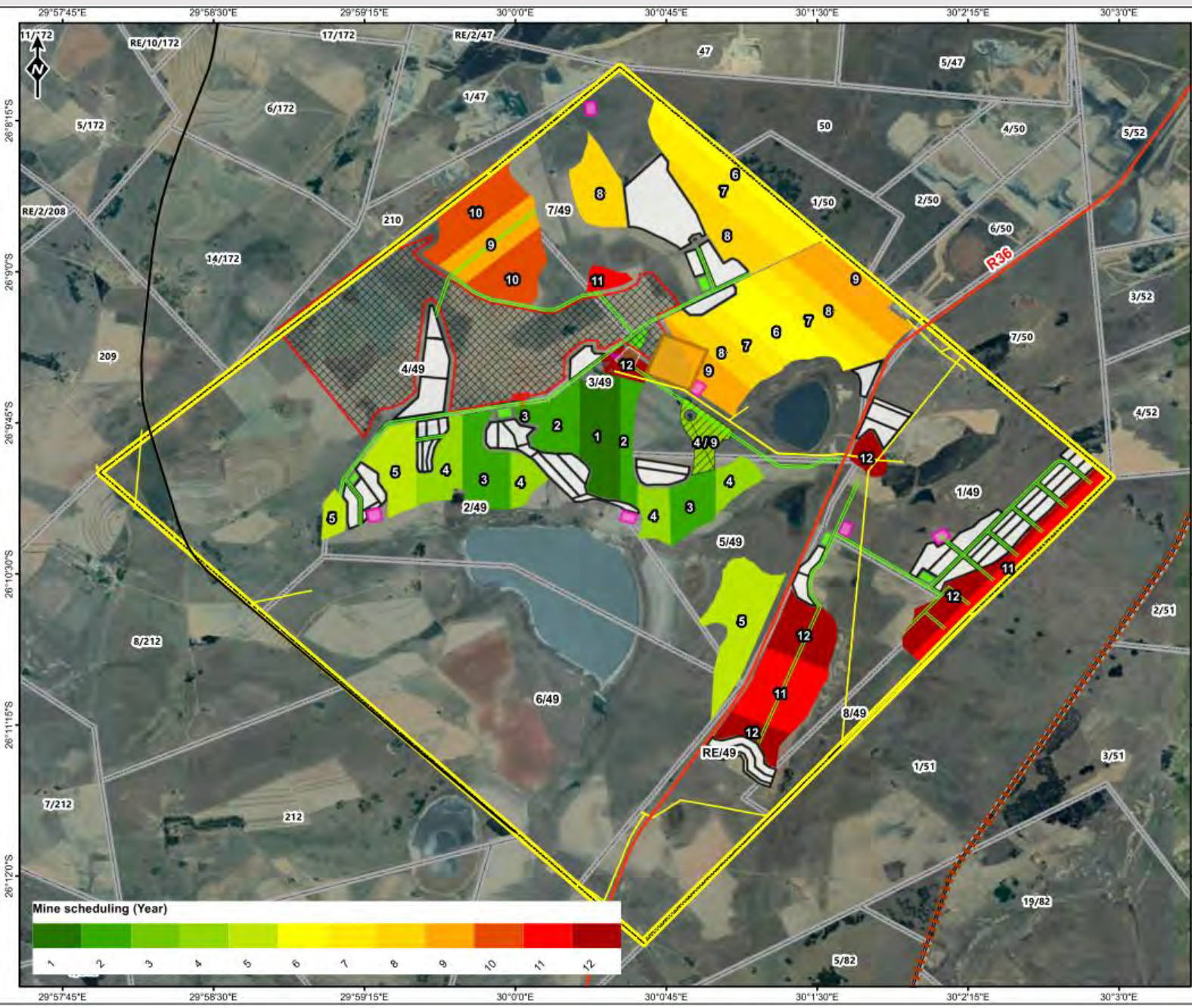
Drawn by: A. Brower
GIS Consultant

Coordinate System: GCS WGS 1984
Datum: WGS 1984

Scale: 1:32 000

Version: Final

Date: 2019/07/23

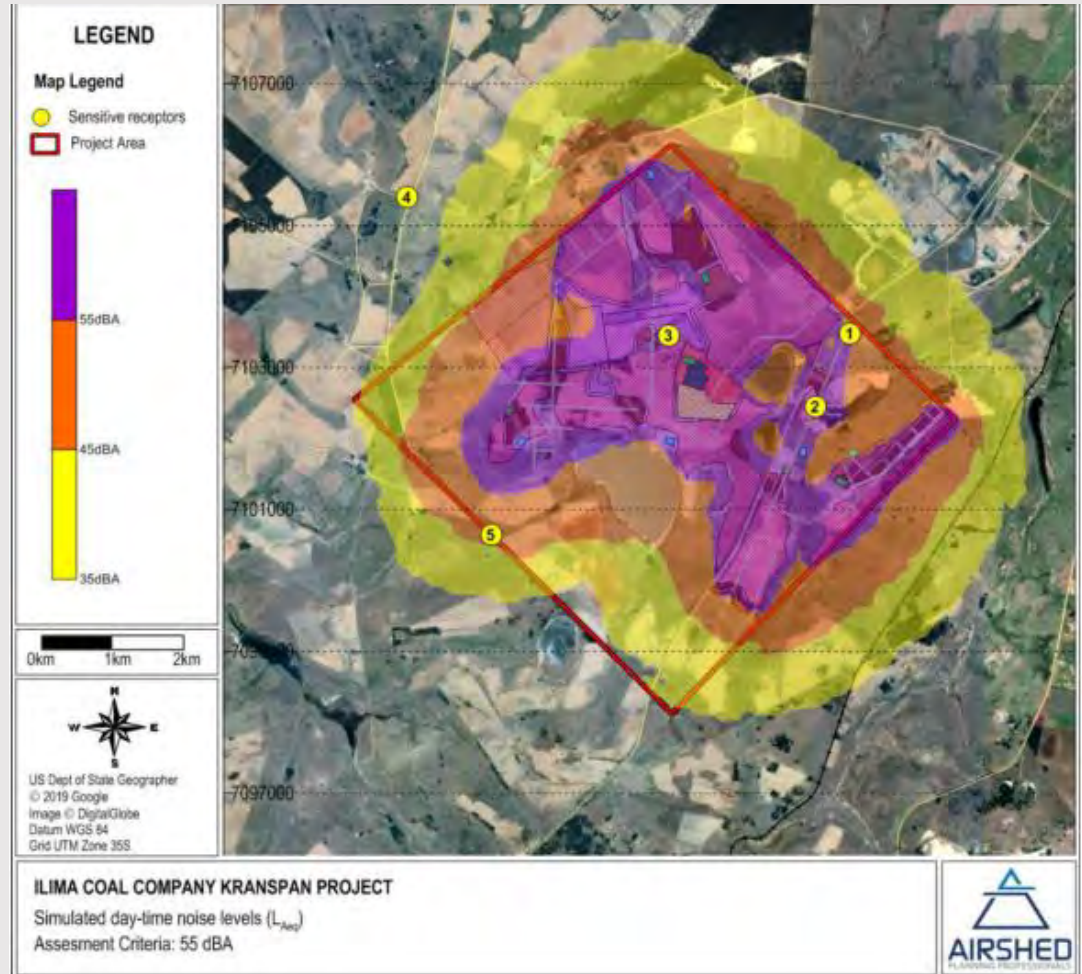


OIV Bevindinge

- Gesimuleerde impak weens geraas besoedeling
- Gesimuleerde impak op luggehalte
- Water oorsig en resultate

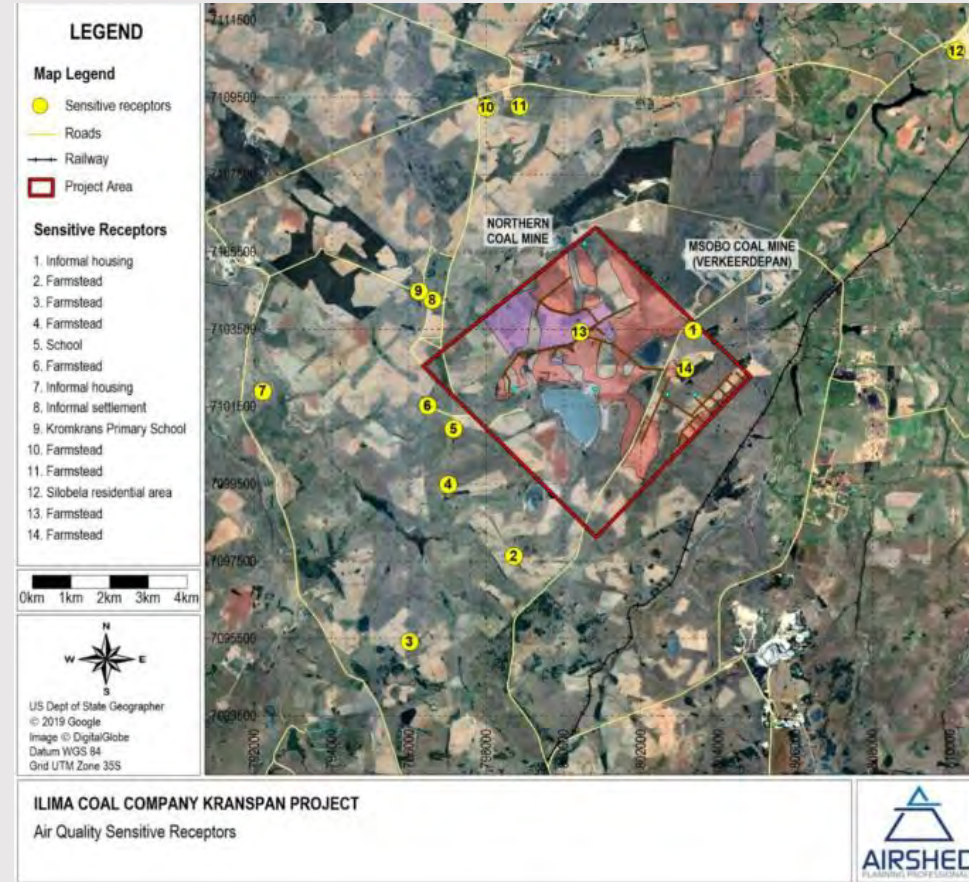
OIV Bevindinge Geraas Besodeling

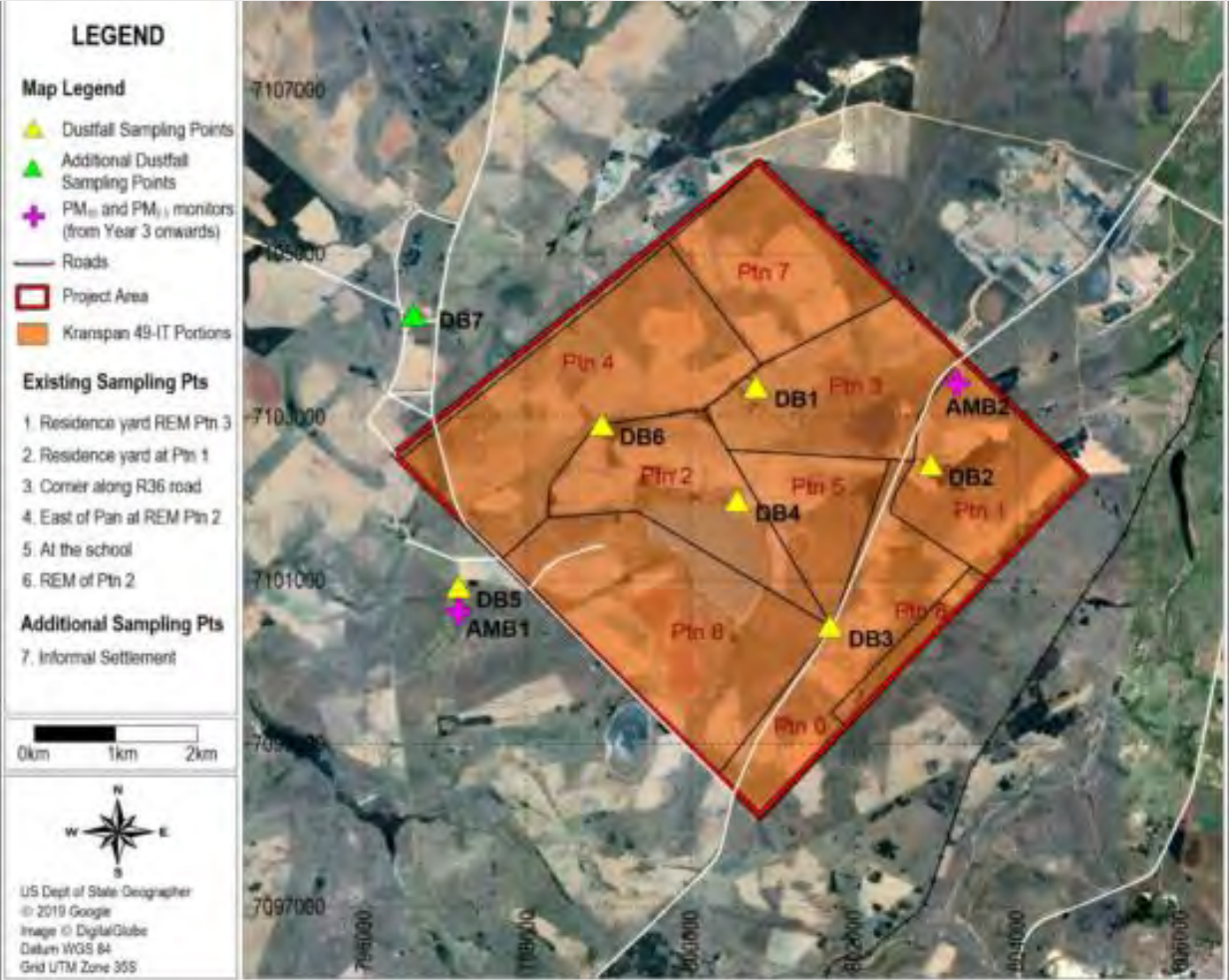
- Die naaste NSR's sluit individuele plaashuise en informele nedersettings in
- Beeste, residensiële, voertuie en mynaktiwiteite is die grootste bydrae tot die akoestiese basislyn in die omgewing
- Die laagste geraasvlakke (soos gemeet tydens die opname) was 34.4 dBA gedurende die dag en 36.8 dBA gedurende die nag.
- Die voorgestelde geraasriglyn 55dBA dag en 45 dBA nag
- Model voorspel dat bedryfsfaseverwante geraas reseptor 2 en 3 gedurende die dag- en nagtydoestande oorskry en slegs gedurende nagtyd by KN 1 en KN 5



OIV bevinding: Lug gehalte

- Kragopwekking, mynaktiwiteit, boerdery en residensiële grondgebruik kom in die streek voor.
- Hierdie land-gebruik dra by tot die konsentrasies van besoedeling in die area
- Oorskryding by die naaste reseptore (AQSRs #1, #5, #13 en #14)
- Dit word aanbeveel dat die twee plaashuise op die perseel nie vir woondoeleindes gebruik word nie
- Dit word ook aanbeveel dat deurlopende PM10 en PM2.5 monitering geïmplementeer word
- Die myn bedrywighede behoort nie tot hoë stofvlakke te lei by nabye reseptore nie solank mitigasie geïmplementeer word





ILIMA COAL COMPANY KRANSPAN PROJECT
Recommendation for Expansion of the Air Quality Monitoring Network at the Kranspan Project



Water oorsig

- Kranspan val binne die X11B-kwaternêre opvanggebied
- Die streek word gekenmerk deur depressie-tipe vleilandeenhede
- Die mynreg grens sluit twee waterskeidingsones in, een dreindeer suid-ooswaarts na die Boesmanspruit
- Nog 'n waterskeiding versamel water van die sentrale noordwestelike gedeeltes en dreineer noordwaarts
- Twee akwifers geïdentifiseer - boonste verweerde akwifer en 'n gebreekte Karoo akwifer
- Tydens die hidrosensus is 26 grondwater plekke geïdentifiseer-19 boorgate en 7 fonteine
- Die ontwikkelingsarea is opgedeel in drie hoofoppervlakwater-ekosistiem eenhede
- Die vleilandeenhede het getoon dat almal binne 'n PES-kategoriegebied van C val (gematig gemodifiseer) met 'n hoë ekologiese belang en sensitiwiteit

Kranspan MRA Project

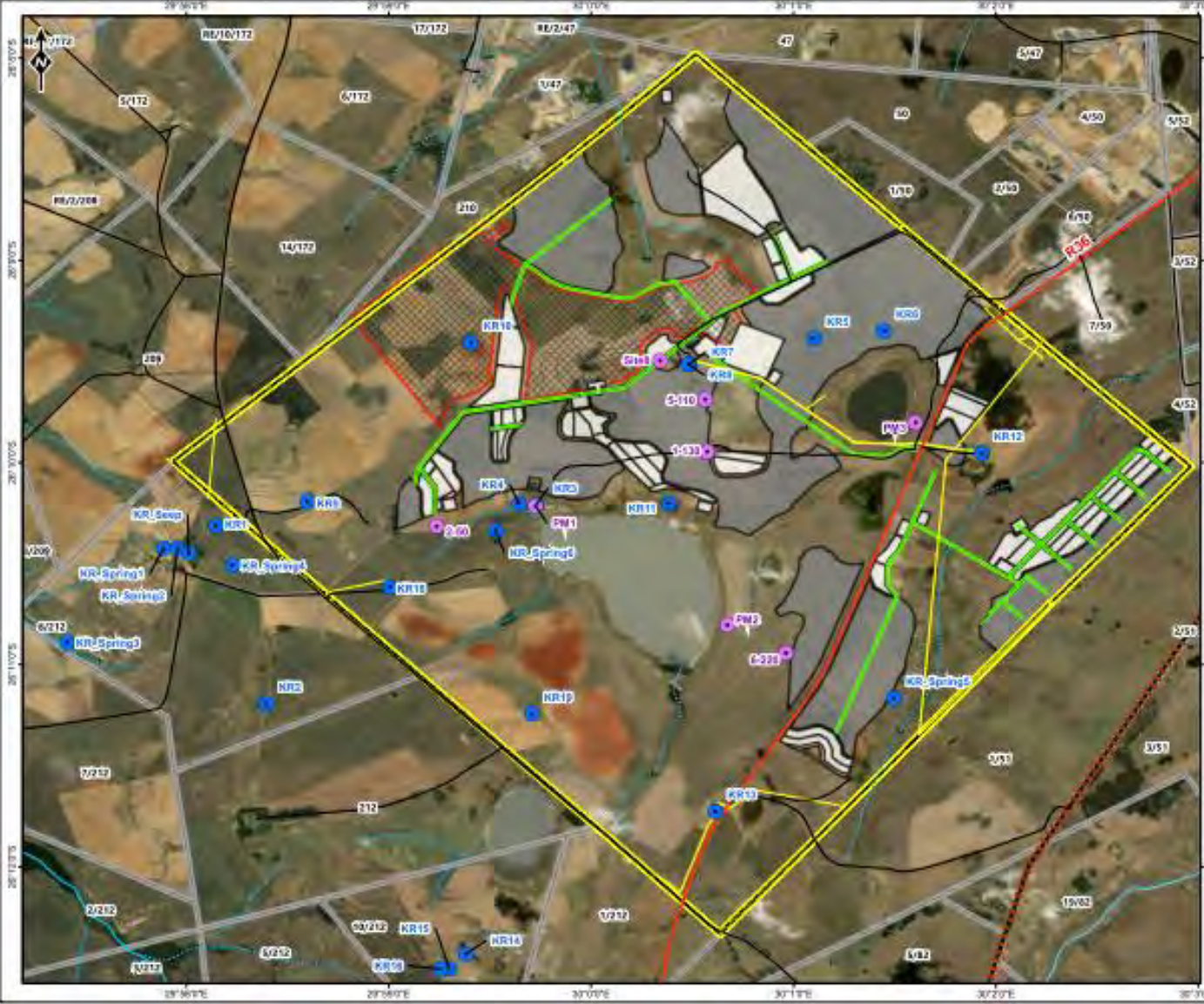
Legend

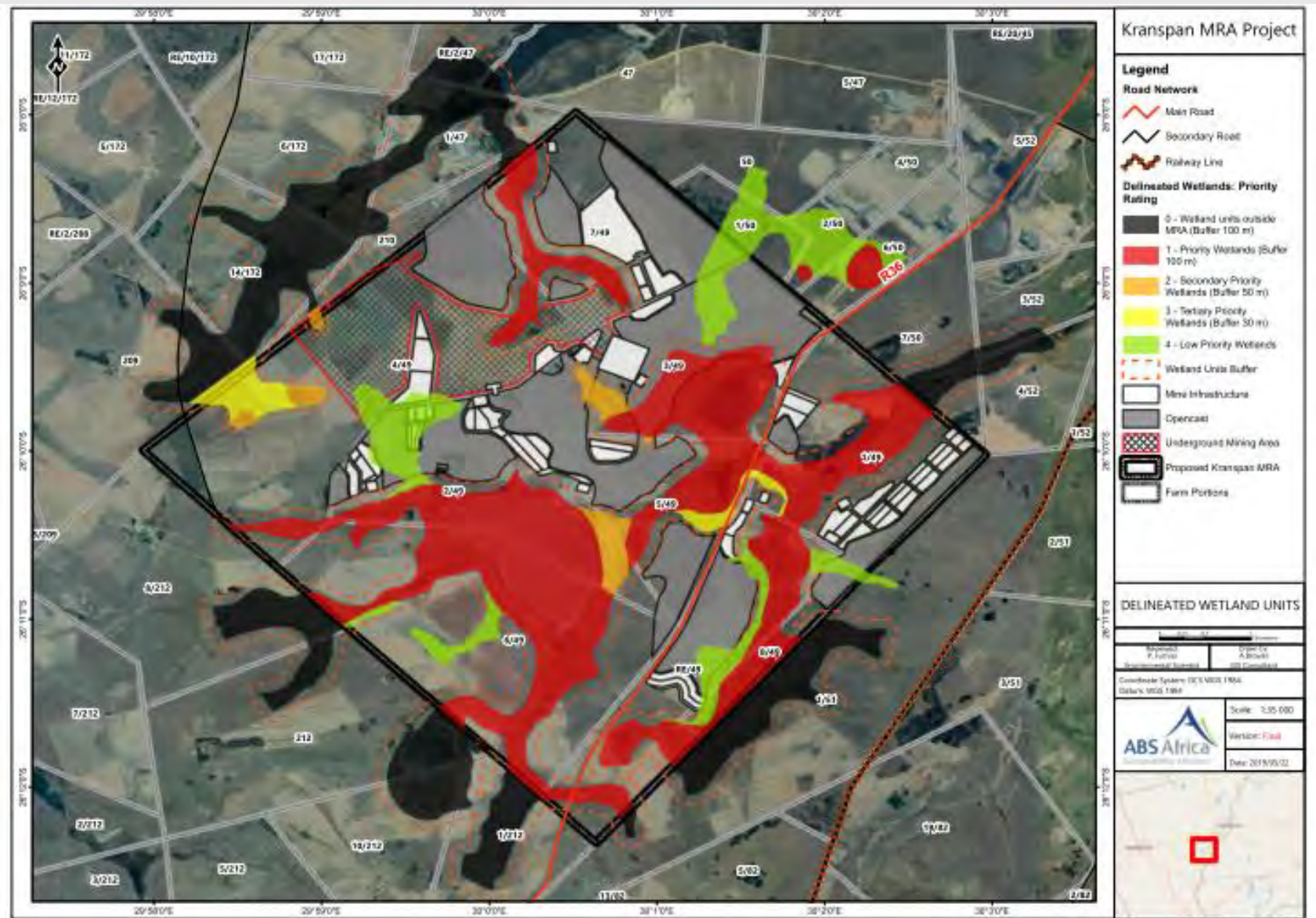
- Monitoring Boreholes
- Hydrocensus Boreholes
- Road Network**
 - Main Road
 - Secondary Road
 - Other Access
 - Hill Road
 - Powerlines
 - Railway Line
- Rivers & Streams**
 - Non-Perennial River
 - Perennial River
- Proposed Kranspan MRA
- Mine Infrastructure
- Opencast
- Underground Mining Area
- Farm Portions

HYDROCENSUS & MONITORING BOREHOLES

Scale: 1:50 000
Author: [Name]
Drawing & Review: [Name]
GIS Consultant: [Name]
Coordinate System: GCS WGS 1984
Datum: WGS 1984

ABS Africa
Water & Environmental Solutions
Date: 2018/03/01





- Mynbou-aktiwiteite sal 'n negatiewe impak hê op die beskikbaarheid van grondwater in private boorgate
- Die plaaslike grondwatervlakke sal na verwagting binne 30 tot 50 jaar herstel ná mynbou staak

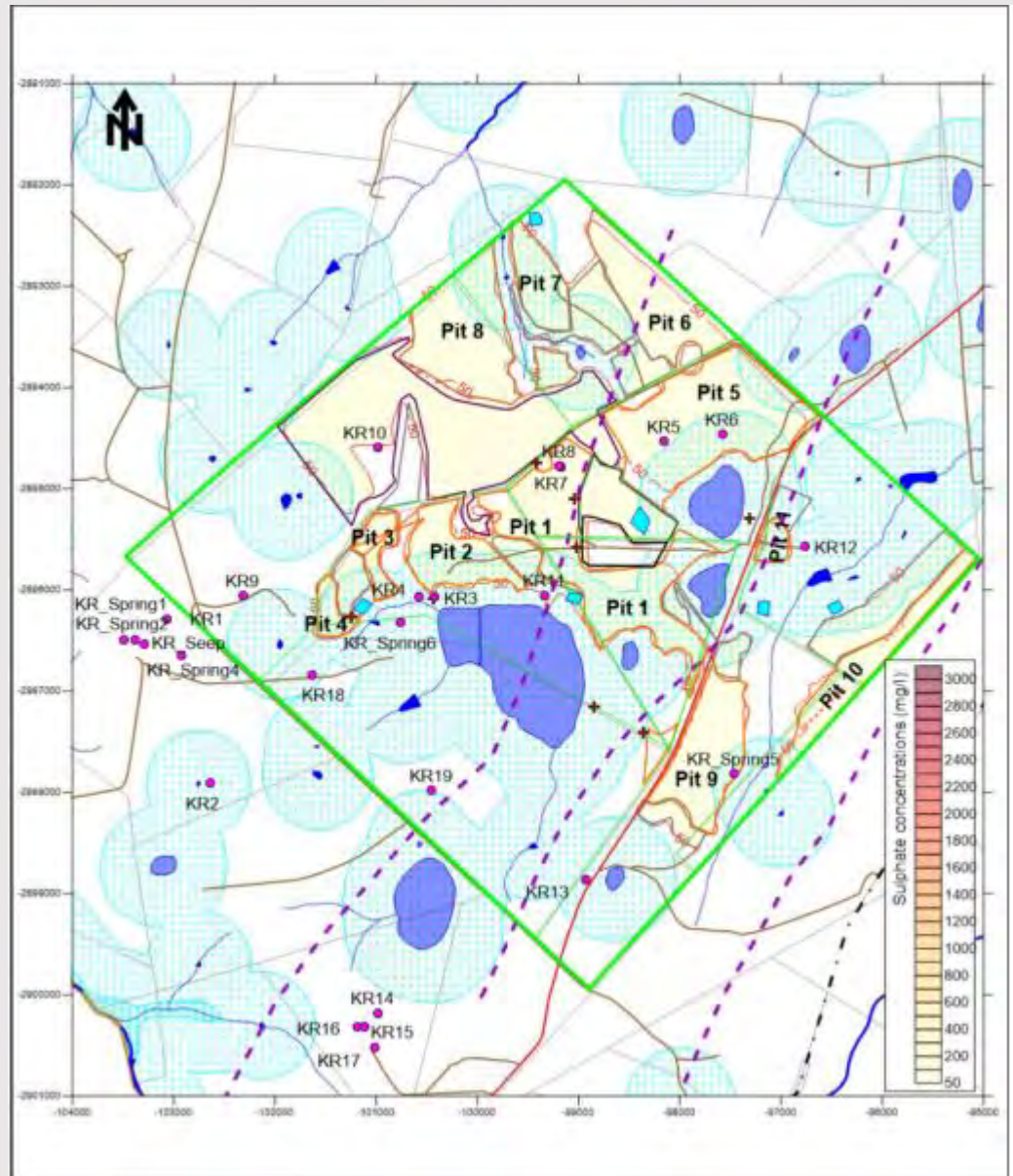
Affected BH	Owner Current Use	Current abstraction volume (l/hr)	Anticipated lowering in groundwater level (m)	Timing of impact (year of mining)
KR3	Rudi Prinsloo Windpump: supply to animals	Not available	<2	Year 3 – 5
KR4	Rudi Prinsloo Open borehole: not in use	Not available	<2	Year 3 – 5
KR5	Jaco Papenfus Open borehole: not in use	Not available	<10	Year 6 – 11
KR6	Jaco Papenfus Open borehole: not in use	Not available	<10	Year 6 - 11
KR7	Jaco Papenfus Submersible pump (not operational): supply to house and animals	Not available	<25	Year 1 - 14
KR8	Jaco Papenfus Windpump: not in use	Not available	<25	Year 1 - 14
KR10	Gysbert Klein Windpump: supply to animals	Not available	<5	Year 10 - 14
KR11	Rudi Prinsloo Windpump: supply to house and animals	Not available	<5	Year 1 – 5
KR12	Koos Jordaan Submersible pump: supply to house and animals	Not available	<2	Year 14

Impak van ontwatering op private boorgate

Water kwaliteit

- Sulfaatkonsentrasies 100-150 mg / l
- Daar word egter opgemerk dat die grondwater teen hierdie konsentrasies steeds bruikbaar sal wees en geen gesondheids- of estetiese risiko's sal he nie

BH ID	Owner Current groundwater use	Predicted SO ₄ concentration (mg/l)
KR5	Jaco Papenfus Open borehole: not in use	<60
KR6	Jaco Papenfus Open borehole: not in use	<60
KR7	Jaco Papenfus Submersible pump (not operational): supply to house and animals	>100
KR8	Jaco Papenfus Windpump: not in use	>100
KR10	Gysbert Klein Windpump: supply to animals	<100
KR11	Rudi Prinsloo Windpump: supply to house and animals	<60
KR_Spring 5	Koos Jordaan Supply to farm animals	<80



Kommentaar, bespreking en pad vorentoe

Risiko-analise

Overburden Stockpile

- Voor mitigasie omgewingsrisiko-**Medium-Laag**, na mitigasie- **laag**
- Lae potensiaal vir suuropwekking “acid generation”
- Kort tydsduur, vuil stormwater bevalling

Binne Put beskikking

- Voor mitigasie omgewingsrisiko in verband met die beskikking van “weggooi” materiaal word as **Medium - Hoog** beskou
- Kan suuropwekkend wees
- Mitigasie beperk to put 5 en onder watertafel (verlaag oksidasie)
- Met die versagtingsmaatreëls wat geïmplementeer word, is die risiko na mitigasie **Laag-medium**

Risiko-analise

Oppervlakte wegdoen fasiliteit

- Ligging van die fasiliteit is gekies om te verseker dat dit nie oor die geologiese foute le nie
- Vermy ander sensitiewe areas
- Die omgewingsrisiko voor mitgasie wat verband hou met die moontlike oppervlak wegdoen fasiliteit word geag **Medium - Hoog**
- Modelling van die moontlike oppervlak wegdoen fasiliteit met en sonder 'n klas C liner
- Met die versagtingsmaatreëls wat geïmplementeer word, is die effek na mitigasie lae-medium



Ilima Coal Company (Pty) Ltd.

Kranspan IWULA : IUCMA Pre-Application Meeting

Middelburg, 20 June 2019

Outline

- **Welcome and Introductions**
- **Purpose of Meeting**
- **Ilima Kranspan Mining Right Overview**
- **Kranspan IWULA Process Overview**
- **Comments and Discussion**
- **Way Forward and Closure**

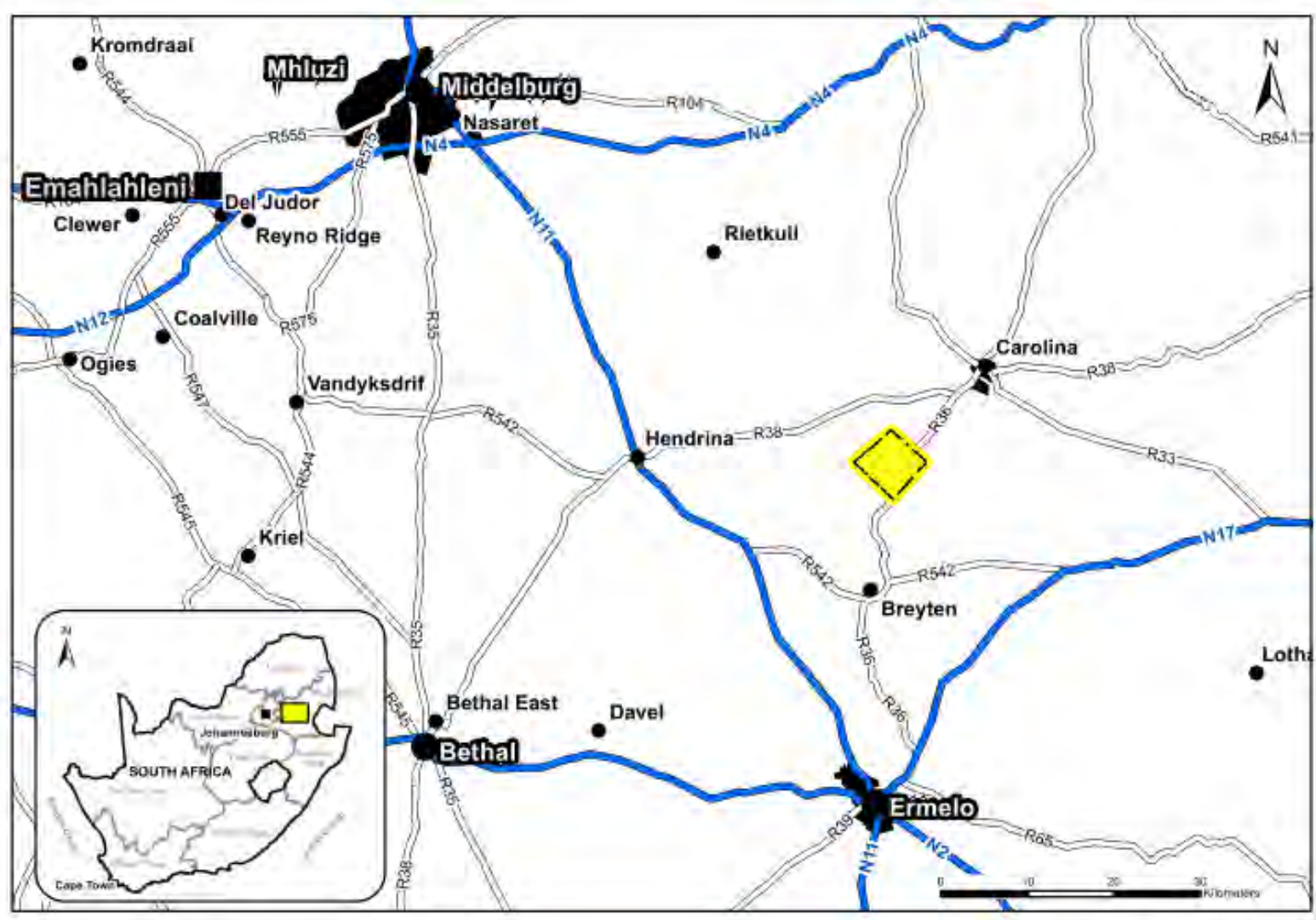
Purpose of Meeting

- Introduce the proposed water uses under consideration for the Kranspan IWULA
- Obtain feedback from IUCMA on any immediate concerns and the application process to be followed



Ilima Kranspan
Mining Right and
Water Use
Overview

Location and MRA Boundary



Project Description

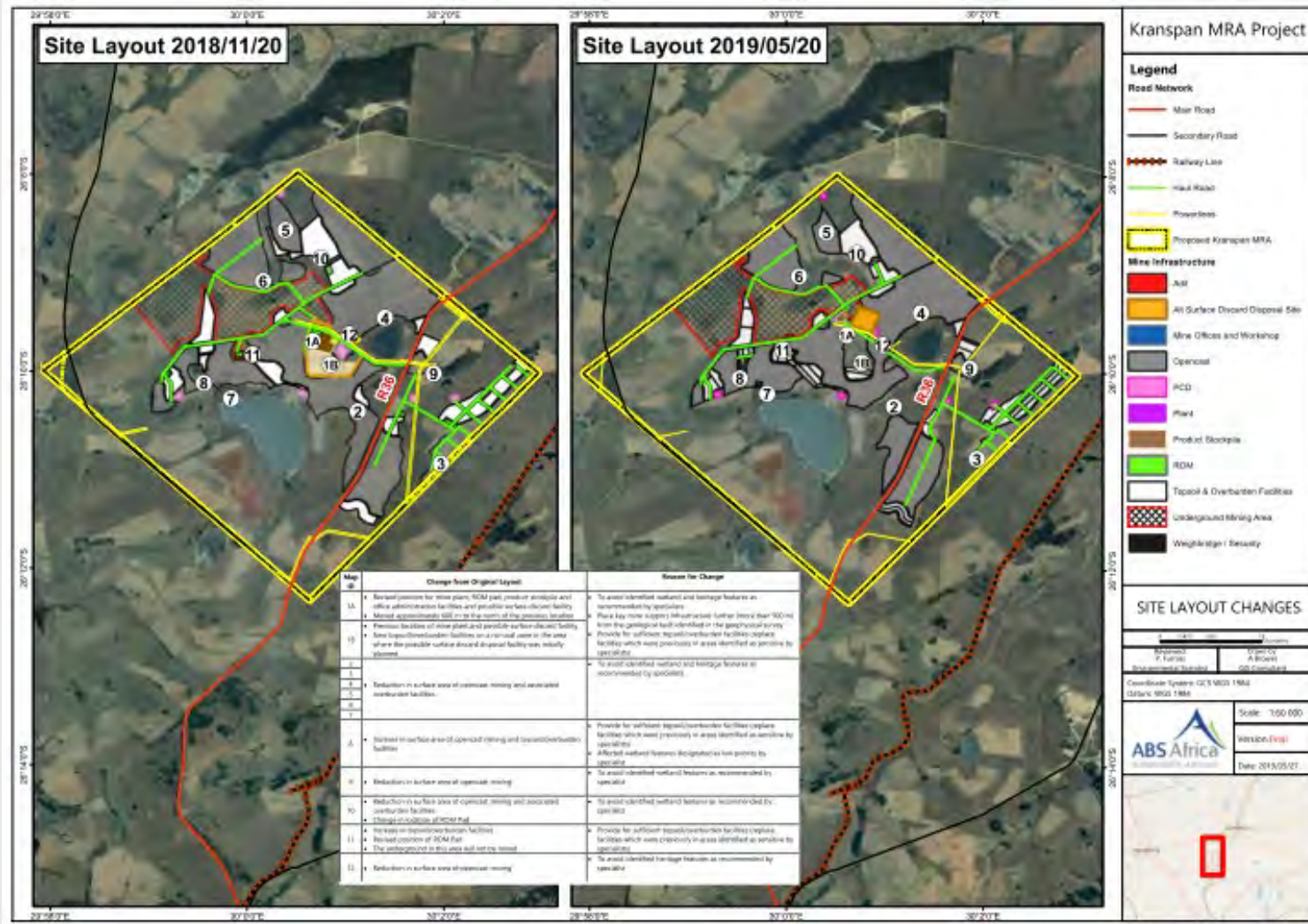
- Ilima Mining Right Application Ref. MP30/5/1/2/2/10224MR
- Kranspan 49 IT
- Approximately 3 382 ha in size
- Situated within the Ermelo Coalfield
- The E Seam will initially be mined through opencast mining methodologies followed in time by underground (bord and pillar) mining
- Dry crushing and screening plant
- Wash plant
- Establishment of stockpiles for topsoil, ROM and overburden material (hards /softs)
- Construction of six lined Pollution Control Dams and access roads
- In pit disposal of discard and possible surface discard disposal facility

Current Land Uses

- Existing land uses over the Kranspan Farm include the following:
 - Cultivated fields, comprising of predominantly maize and soya;
 - Farm roads and agricultural infrastructure including boreholes;
 - Community on Portion 1;
 - Cattle farming; and
 - Farm steads.



Site Layout



ABS Africa Sustainability Advisors

Map ID	Change from Original Layout	Reason for Change
1A	<ul style="list-style-type: none"> Revised position for mine plant, ROM pad, product stockpile and office administration facilities and possible surface discard facility Moved approximately 600 m to the north of the previous location 	<ul style="list-style-type: none"> To avoid identified wetland and heritage features as recommended by specialists Place key mine support infrastructure further (more than 500 m) from the geological fault identified in the geophysical survey Provide for sufficient topsoil/overburden facilities (replace facilities which were previously in areas identified as sensitive by specialists)
1B	<ul style="list-style-type: none"> Previous location of mine plant and possible surface discard facility New topsoil/overburden facilities on a no-coal zone in the area where the possible surface discard disposal facility was initially planned 	
2	<ul style="list-style-type: none"> Reduction in surface area of opencast mining and associated overburden facilities 	<ul style="list-style-type: none"> To avoid identified wetland and heritage features as recommended by specialists
3		
4		
5		
6		
7		
8		
9	<ul style="list-style-type: none"> Reduction in surface area of opencast mining 	<ul style="list-style-type: none"> To avoid identified wetland features as recommended by specialist
10	<ul style="list-style-type: none"> Reduction in surface area of opencast mining and associated overburden facilities Change in location of ROM Pad 	<ul style="list-style-type: none"> To avoid identified wetland features as recommended by specialist
11	<ul style="list-style-type: none"> Increase in topsoil/overburden facilities Revised position of ROM Pad The underground in this area will not be mined 	<ul style="list-style-type: none"> Provide for sufficient topsoil/overburden facilities (replace facilities which were previously in areas identified as sensitive by specialists)
12	<ul style="list-style-type: none"> Reduction in surface area of opencast mining 	<ul style="list-style-type: none"> To avoid identified heritage features as recommended by specialist



Kranspan IWULA Process Overview

Water Environment Overview

- Kranspan falls within the X11B quaternary catchment
- Inkomati Water Management Area (WMA)
- The region is characterised by depression-type wetland units, supplemented by hillslope seep wetlands that are often interconnected by valley-bottom wetland types
- The proposed development site includes two watershed zones, draining it south-eastwards to the Boesmanspruit that flows north-eastwards.
- Another watershed collects runoff from the central north-western portions and drains northwards, with the watercourse (Vaalwaterspruit) draining north-eastwards
- The Nooitgedacht Dam is the major water body of the quaternary sub-catchment , the watercourse from the dam draining toward the northeast into the Komati River
- Two superimposed aquifers - upper weathered aquifer and a fractured Karoo aquifer
- During the hydrocensus, 26 groundwater sites (boreholes and springs) were identified and included 19 boreholes and 7 springs
- The depth to groundwater level varied between a maximum depth of 22.38 m bgl and the surface elevation for the springs where the water table daylights
- The average depth to groundwater in the hydrocensus boreholes is 14,7 m, if the springs and seeps are excluded from the calculation

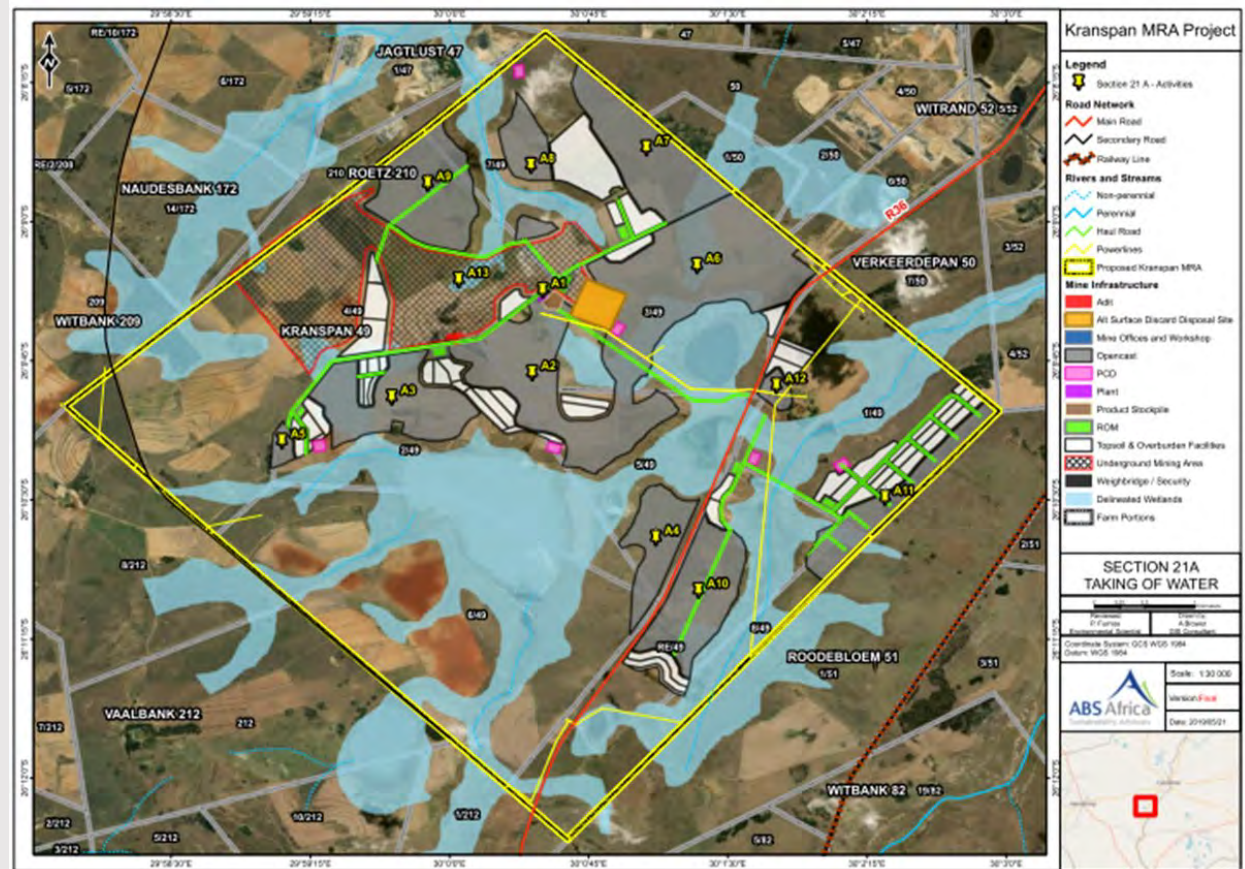
- The proposed development area was delineated into three main surface water ecosystem units
- The wetland units were shown to all fall within a PES category range of C (moderately modified) with a high ecological importance and sensitivity



Proposed Water Uses

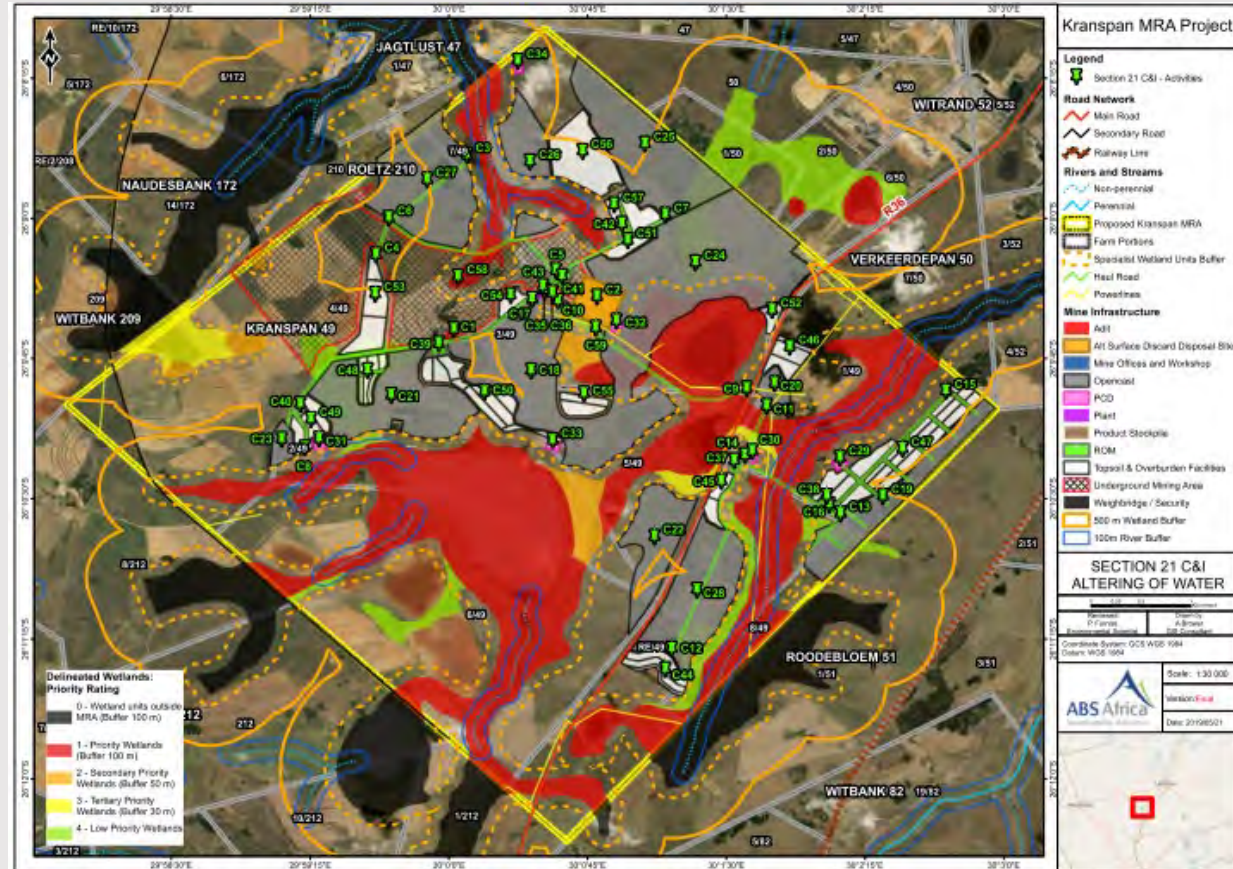
SECTION 21A WATER USES IDENTIFIED FOR THE PROPOSED PROJECT

ACTIVITY	INFRASTRUCTURE
Taking of water	Abstraction BH
Taking of water / dewatering	Opencast Mining



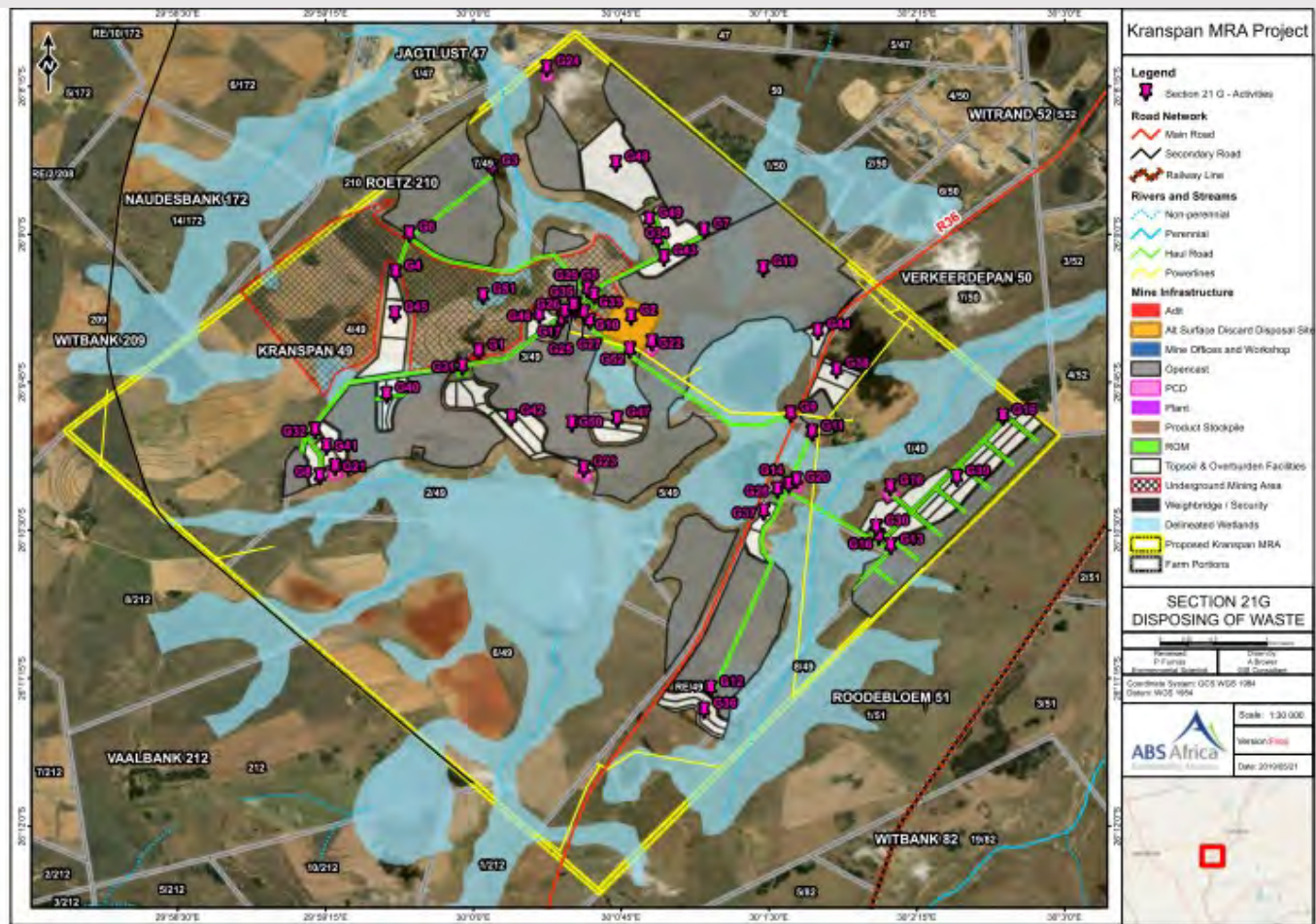
SECTION 21 C&I WATER USES IDENTIFIED FOR THE PROPOSED PROJECT

ACTIVITY	INFRASTRUCTURE
Placement of adit within 500 m of a wetland.	Adit
Placement of discard facility within 500 m of a wetland.	Alternative Surface Discard Disposal Site
Placement of haul road within 500 m of a wetland.	Haul Road
Placement of infrastructure within 500 m of a wetland.	Mine Offices and Workshop
Proposed surface mining area (open pits) within 500 m of a wetland	Opencast Mining
Proposed plant within 500 m of a wetland.	Plant
Product stockpiles will be placed within 500 m of a wetland.	Product Stockpile
Proposed ROM stockpile within 500 m of a wetland.	ROM
Proposed Sewage treatment plant within 500 m of a wetland.	Sewage Treatment Plant
Proposed topsoil & overburden facilities are within 500 m of a wetland.	Topsoil & Overburden Facilities
Underground mining within 500 m of a wetland.	Underground Mining Area
Weighbridge will be placed within 500 m of a wetland.	Weighbridge / Security
Slurry Curing Facility will be placed within 500 m of a wetland.	Slurry Curing Facility
PCD will be placed within 500 m of a wetland.	PCD



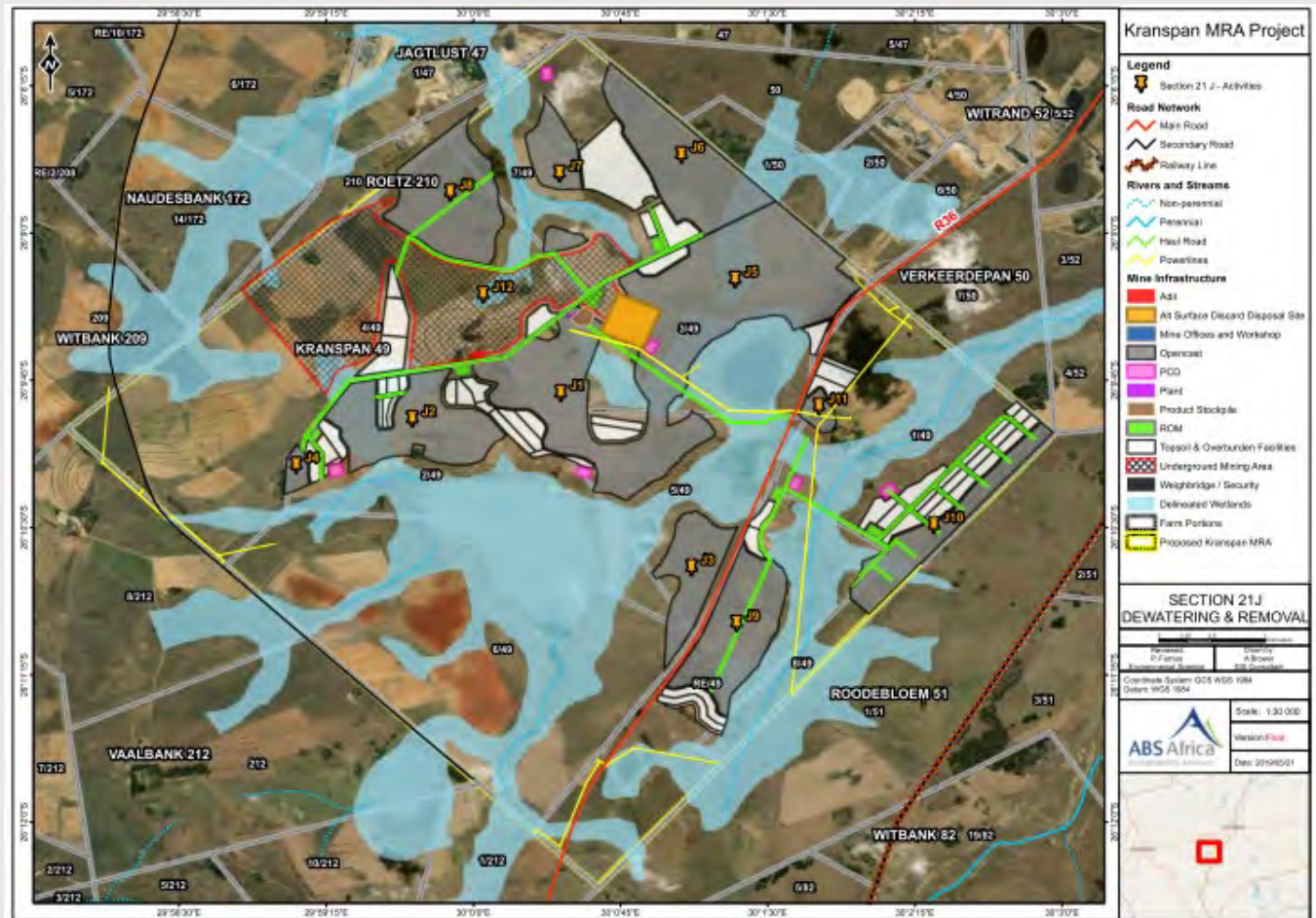
SECTION 21G WATER USES IDENTIFIED FOR THE PROPOSED PROJECT

ACTIVITIES	INFRASTRUCTURE
Disposing of waste in a manner which may impact on a water resource	Adit
	Alternative Surface
	Discard Disposal Site
	Haul Road
	Mine Offices and Workshop
	PCD
	In Pit Discard - Pit 5 Plant
	Raw Coal Stockpile
	Product Stockpile
	ROM
	Slurry Curing Facility
	Sewage Treatment Plant
	Topsoil & Overburden Facilities
	Site dust Suppression
	Underground Mining Area
	Weighbridge / Security



SECTION 21J WATER USES IDENTIFIED FOR THE PROPOSED PROJECT

ACTIVITY	INFRA-STRUCTURE
The dewatering process associated with the continuation of mining activities (surface)	Opencast Mining
The dewatering process associated with the continuation of mining activities (underground)	Underground Mining Area



GN 704 Exemptions

GN704 REGULATION	APPLICABILITY TO IWULA	MOTIVATION
<p>4 (a) locate or place any residue deposit, dam, reservoir, together with any associated structure or any other facility within the 1:100 year flood-line or within a horizontal distance of 100 metres from any watercourse or estuary, borehole or well, excluding boreholes or wells drilled specifically to monitor the pollution of groundwater, or on water-logged ground, or on ground likely to become water-logged, undermined, unstable or cracked</p>	<ul style="list-style-type: none"> ⇒ The PCD will be constructed within a horizontal distance of 100m of a wetland. ⇒ Topsoil and overburden facilities may be placed within 100m of a wetland. ⇒ Haul road placed within 100m of a wetland. ⇒ A section of the proposed location for the surface discard disposal (if it is needed) may be placed within 100m of a wetland. 	<ul style="list-style-type: none"> ⇒ Several alternatives and layout options were considered to place infrastructure outside of buffer zones for sensitive areas. ⇒ Mitigation measures have been proposed to reduce impacts to water resources. ⇒ The specialist assessments indicated that with mitigation measures adequately implemented the impact to water resources will be reduced. ⇒ All wetlands associated with the project area were assessed to have a PES of C – moderately modified. ⇒ A wetland offset mitigation plan will be developed where required.
<p>4 (b) except in relation to a matter contemplated in regulation 10, carry on any underground or opencast mining, prospecting or any other operation or activity under or within the 1:50 year flood-line or within a horizontal distance of 100 metres from any watercourse or estuary, whichever is the greatest;</p>	<ul style="list-style-type: none"> ⇒ Opencast and underground mining will take place within 100m from a wetland. 	<ul style="list-style-type: none"> ⇒ A wetland offset mitigation plan will be developed where required. ⇒ Several options were considered to avoid mining within the buffer zone. The specialist assessments indicated that with mitigation measures adequately implemented the impact will be reduced to an acceptable level. ⇒ The footprint area has been minimised as far as Possible.
<p>4 (c) No person in control of a mine or activity may place or dispose of any residue or substance which causes or is likely to cause pollution of a water resource, in the workings of any underground or opencast mine excavation, prospecting diggings, pit or any other excavation</p>	<ul style="list-style-type: none"> ⇒ Discard will be placed back in to the pit (pit 5 only) as part of mining operations. 	<ul style="list-style-type: none"> ⇒ Placing the discard material back into the pit is consistent with the waste management hierarchy in that it will reduce the extent to which this material will need to be stockpiled on surface. ⇒ In-pit discard disposal in Pit 5 has been modelled in the geohydrological report to be an acceptable option. ⇒ The cost and environmental impacts associated with land sterilisation and managing clean and dirty water management around a surface discard stockpile will be reduced.

IWULA Process Overview

- As per Government Notice
- e-WULAAS
- Specialist / technical water studies (2019)
 - Hydrology study
 - Geohydrology study
 - Geochemical characterisation (overburden and discard)
 - Soils and hydrogeology
 - Surface water ecosystems
 - Stormwater Management Plan
 - Water Balance Report
 - EIR/EMPr (2019) and specialist studies (2019)
- Public Participation
 - Currently underway as part of the draft EIA / EMPr



Risk Analysis

- Results

Risk Analysis

Overburden Stockpile

- Pre-mitigation environmental risk- **Medium-Low**, mitigation –**low**
- Low potential for acid generation
- Short duration, dirty stormwater runoff containment, within dewatering cone of depression

In-pit disposal

- Pre-mitigation environmental risk associated with the in-pit disposal of discard is assessed to be **Medium-High**
- May be acid generating
- Mitigation restricting in-pit disposal (pit 5) and below water table (limit oxidation)
- With the mitigation measures implemented, the post-mitigation impact is **Low-Medium**

Surface Discard facility

- Position of the facility has been selected to ensure that it does not overly the geological faults
- Avoid other sensitive areas
- The pre-mitigation environmental risk associated with the possible surface discard facility is assessed to be **Medium-High**
- Modelling of the possible surface discard facility with and without a Class C liner
- With the mitigation measures implemented, the post-mitigation impact is **Low-Medium**



Way Forward and Closure

Thank you

Kranspan MRA Project

Legend

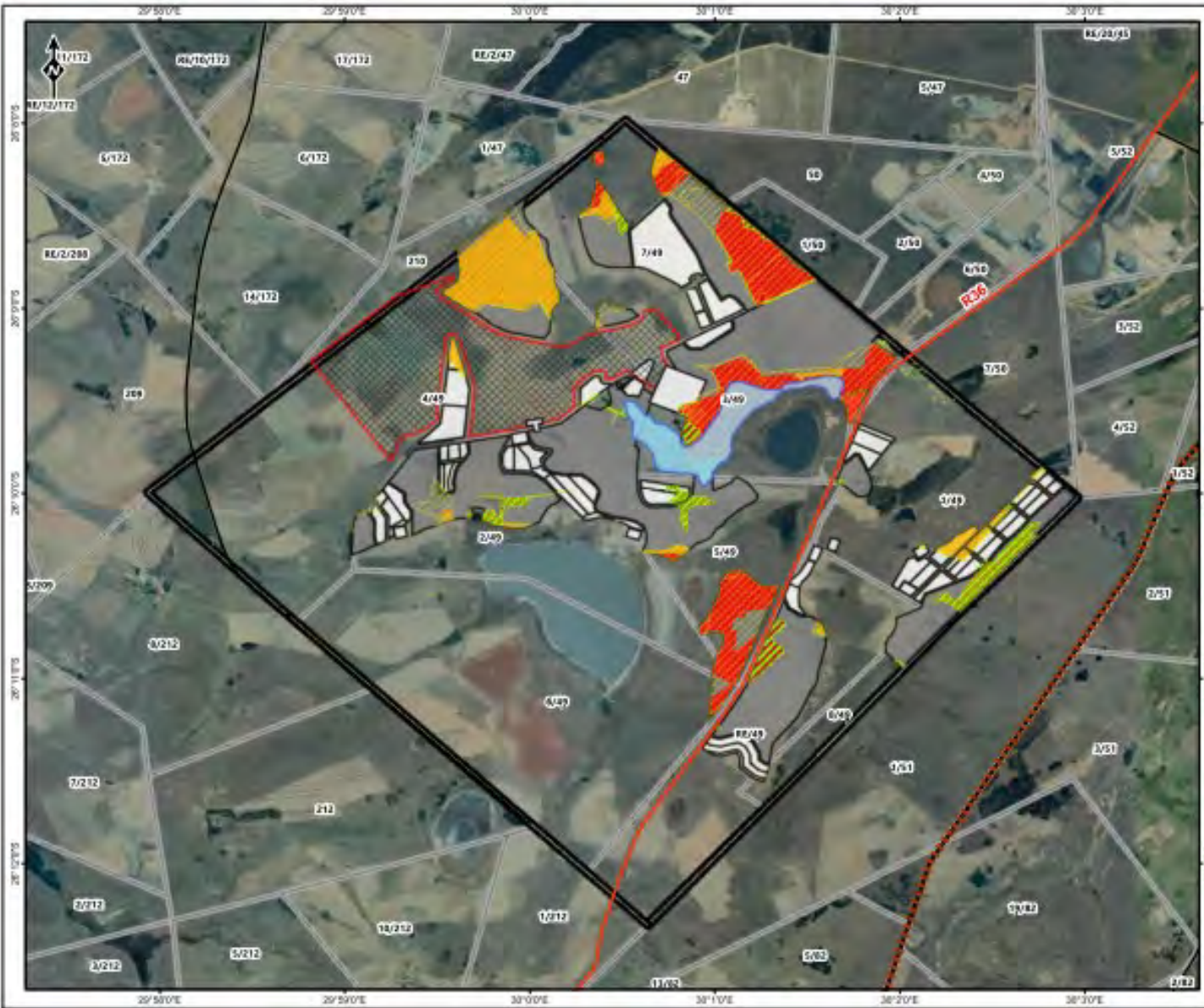
- Road Network**
- Main Road
 - Secondary Road
 - Railway Line
- Proposed Impacted Wetland**
- Proposed Impacted Wetland
 - High Vegetation Sensitivity
- Proposed Impacted CBA**
- Inreplaceable
 - Optimal
 - Modified Area (Specialist Reclaim)
 - New Infrastructure
 - Opencast
 - Underground Mining Area
 - Proposed Kranspan MRA
 - Farm Portions

PROPOSED IMPACTED AREAS

Scale: 1:55 000

Version: Final

Date: 2018/05/31





Ilima Coal Company (Pty) Ltd.

Kranspan IWULA : DWS Pre-Application Meeting

DWS, Sedibeng Building, 3 July 2019



Outline

- **Purpose of Meeting**
- **Ilima Kranspan Mining Right Overview**
- **Kranspan IWULA Process Overview**
- **Comments and Discussion**
- **Way Forward and Closure**

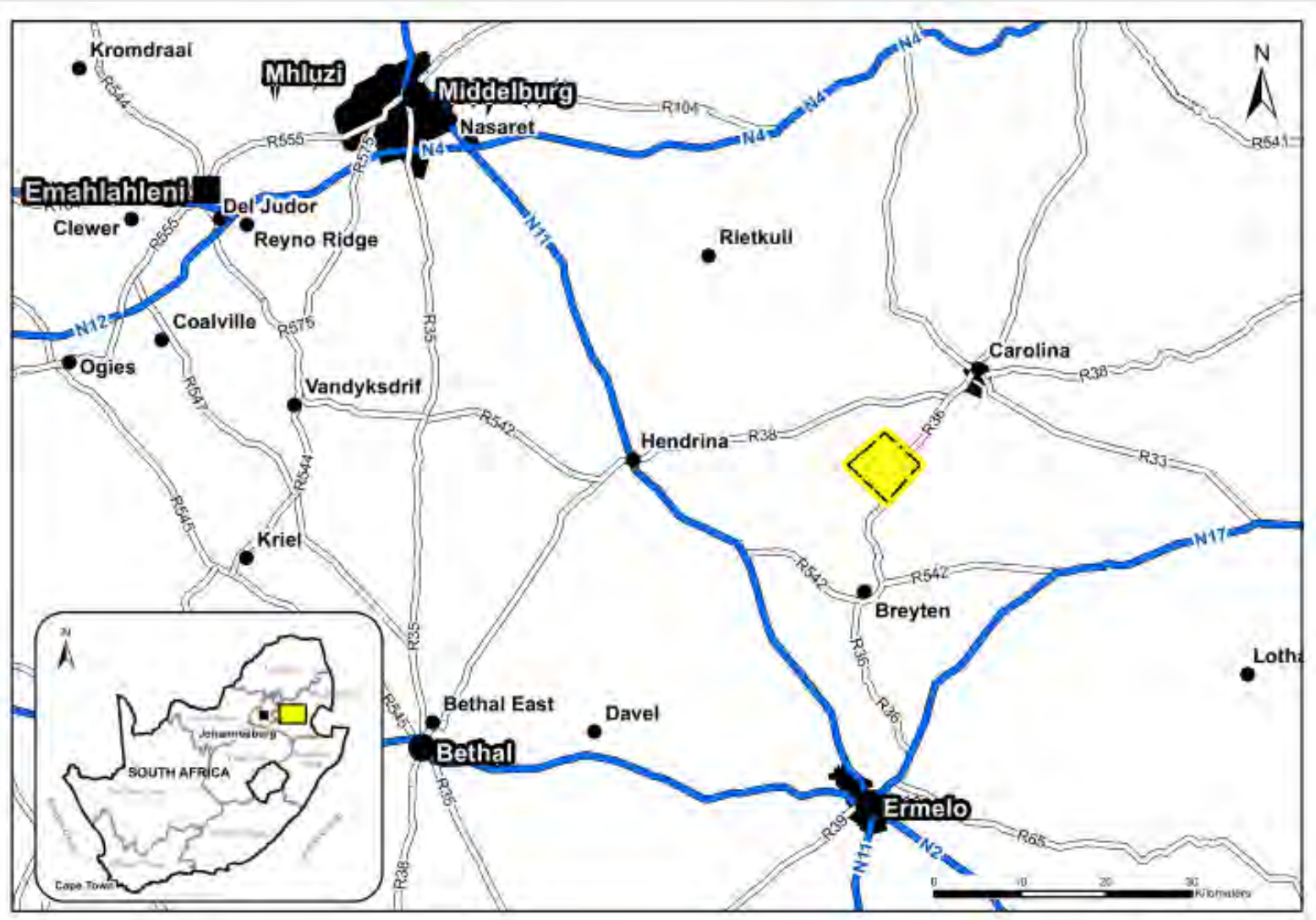
Purpose of Meeting

- Introduce the proposed water uses under consideration for the Kranspan IWULA
- Obtain feedback on any immediate concerns and the application process to be followed



Ilima Kranspan
Mining Right and
Water Use
Overview

Location and MRA Boundary



Project Description

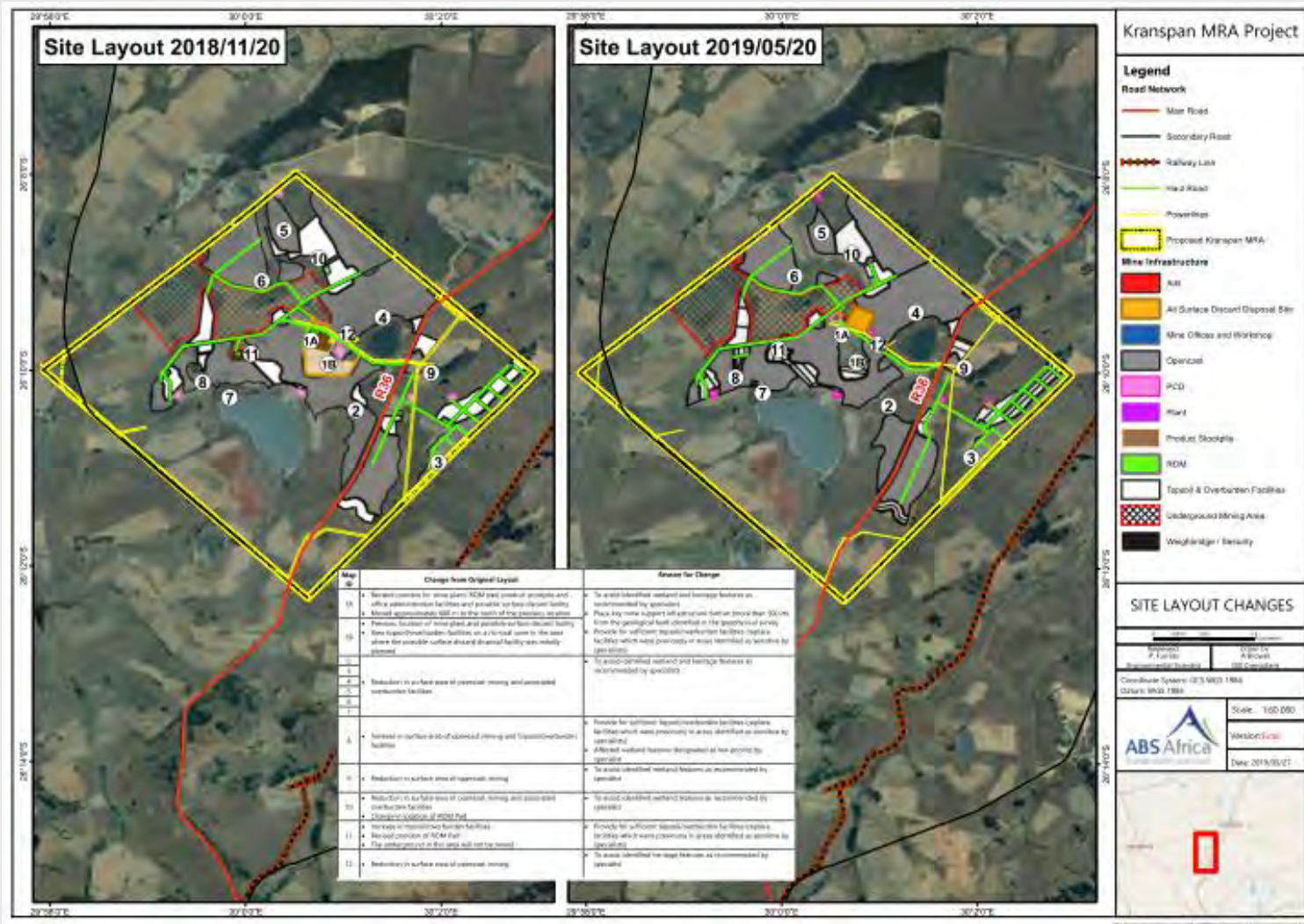
- Ilima Mining Right Application Ref. MP30/5/1/2/2/10224MR
- Kranspan 49 IT
- Approximately 3 382 ha in size
- Situated within the Ermelo Coalfield
- The E Seam will initially be mined through opencast mining methodologies followed in time by underground (bord and pillar) mining
- Dry crushing and screening plant
- Wash plant
- Establishment of stockpiles for topsoil, ROM and overburden material (hards /softs)
- Construction of six lined Pollution Control Dams and access roads
- In pit disposal of discard and possible surface discard disposal facility

Current Land Uses

- Existing land uses over the Kranspan Farm include the following:
 - Cultivated fields, comprising of predominantly maize and soya;
 - Farm roads and agricultural infrastructure including boreholes;
 - Community on Portion 1;
 - Cattle farming; and
 - Farm steads.



Mitigation Hierarchy – Avoidance



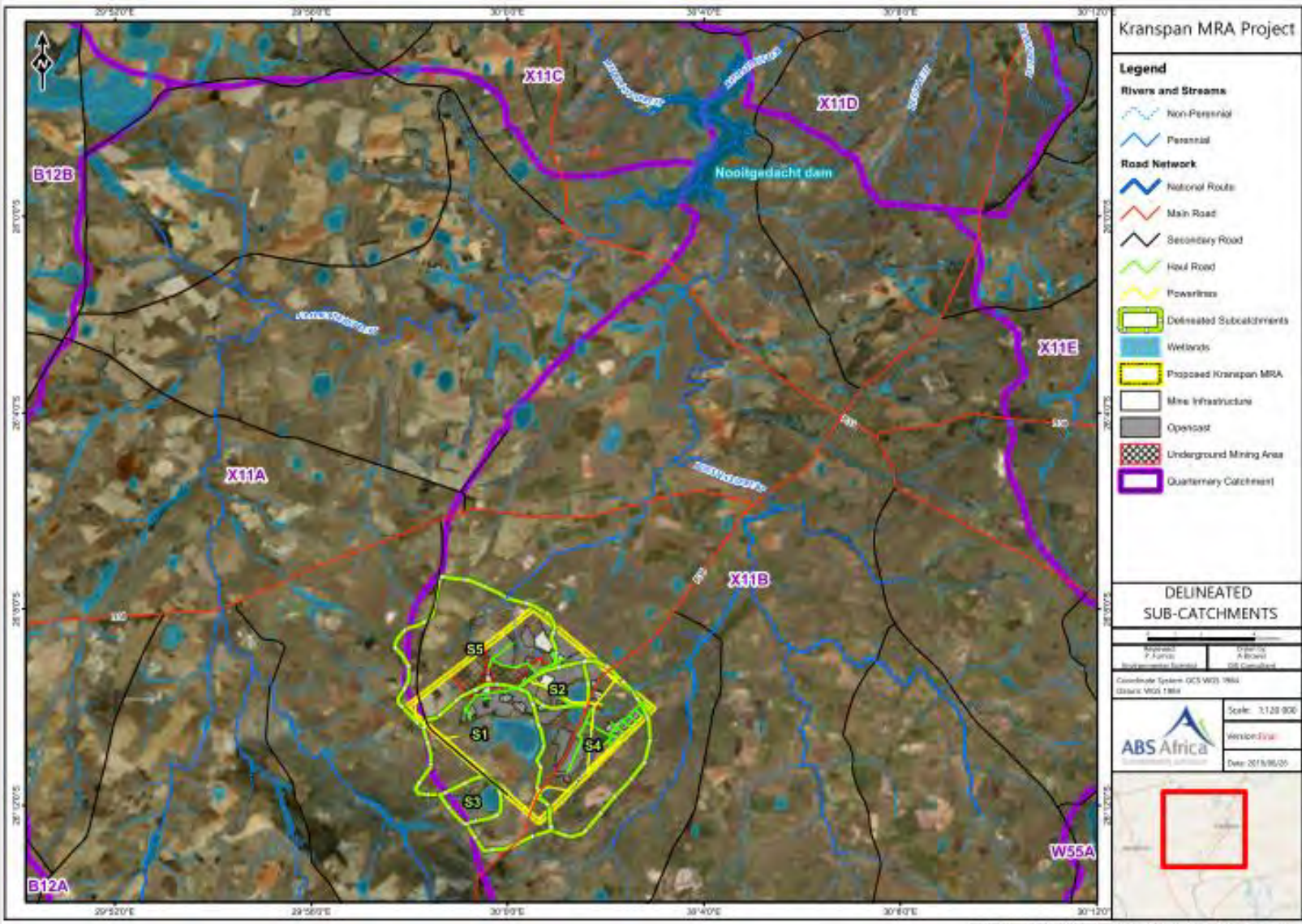


Kranspan IWULA Process Overview

Water Environment Overview

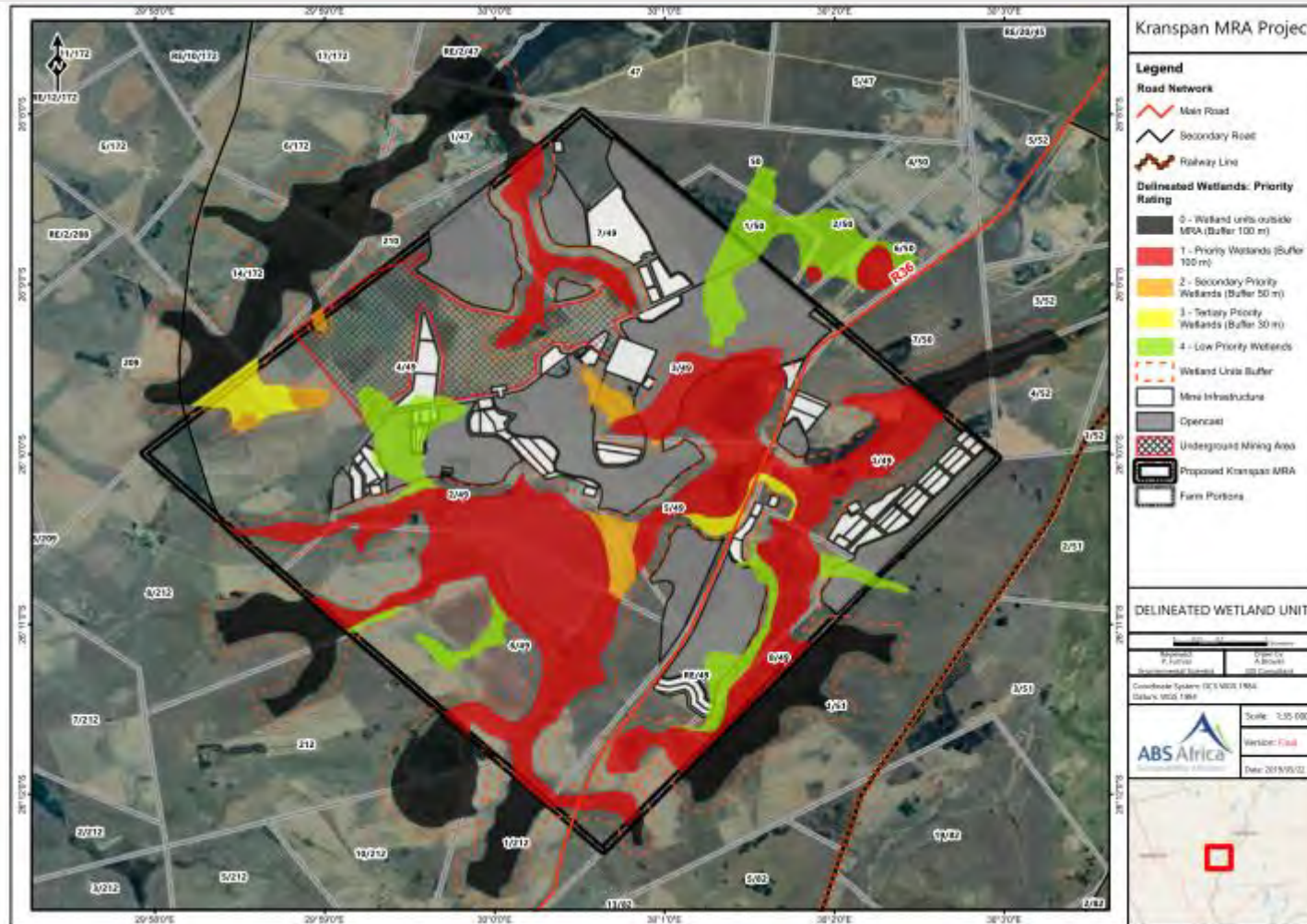
Surface Water

- Kranspan falls within the X11B quaternary catchment
- Inkomati-Usuthu Water Management Area (WMA)
- The region is characterised by depression-type wetland units, supplemented by hillslope seep wetlands that are often interconnected by valley-bottom wetland types
- The proposed development site includes two watershed zones, draining it south-eastwards to the Boesmanspruit that flows north-eastwards.
- Another watershed collects runoff from the central north-western portions and drains northwards, with the watercourse (Vaalwaterspruit) draining north-eastwards
- The Nooitgedacht Dam is the major water body of the quaternary sub-catchment, the watercourse from the dam draining toward the northeast into the Komati River



Water Environment Overview

- The proposed development area was delineated into three main surface water ecosystem units
- The wetland units were shown to all fall within a PES category range of C (moderately modified) with a high ecological importance and sensitivity

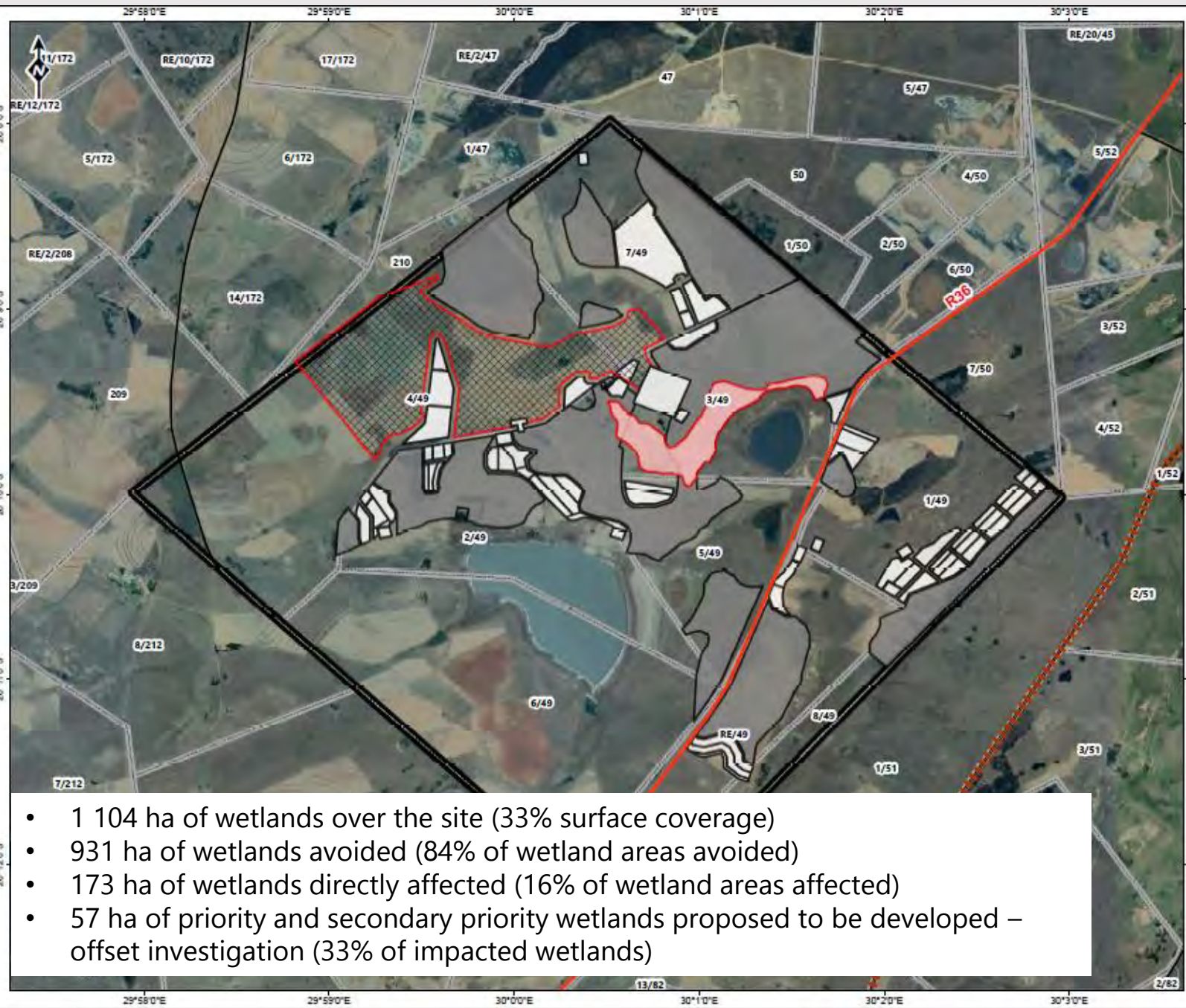


Kranspan MRA Project

Legend

Road Network

-  Main Road
-  Secondary Road
-  Railway Line
-  Proposed Offset Wetland
-  Mine Infrastructure
-  Opencast
-  Underground Mining Area
-  Proposed Kranspan MRA
-  Farm Portions



- 1 104 ha of wetlands over the site (33% surface coverage)
- 931 ha of wetlands avoided (84% of wetland areas avoided)
- 173 ha of wetlands directly affected (16% of wetland areas affected)
- 57 ha of priority and secondary priority wetlands proposed to be developed – offset investigation (33% of impacted wetlands)

WETLAND OFFSET MITIGATION

0 0.25 0.5 1 Kilometers

Reviewed: P. Purvis	Drawn by: A. Bower
Environmental Scientist	GIS Consultant

Coordinate System: GCS WGS 1984
Datum: WGS 1984

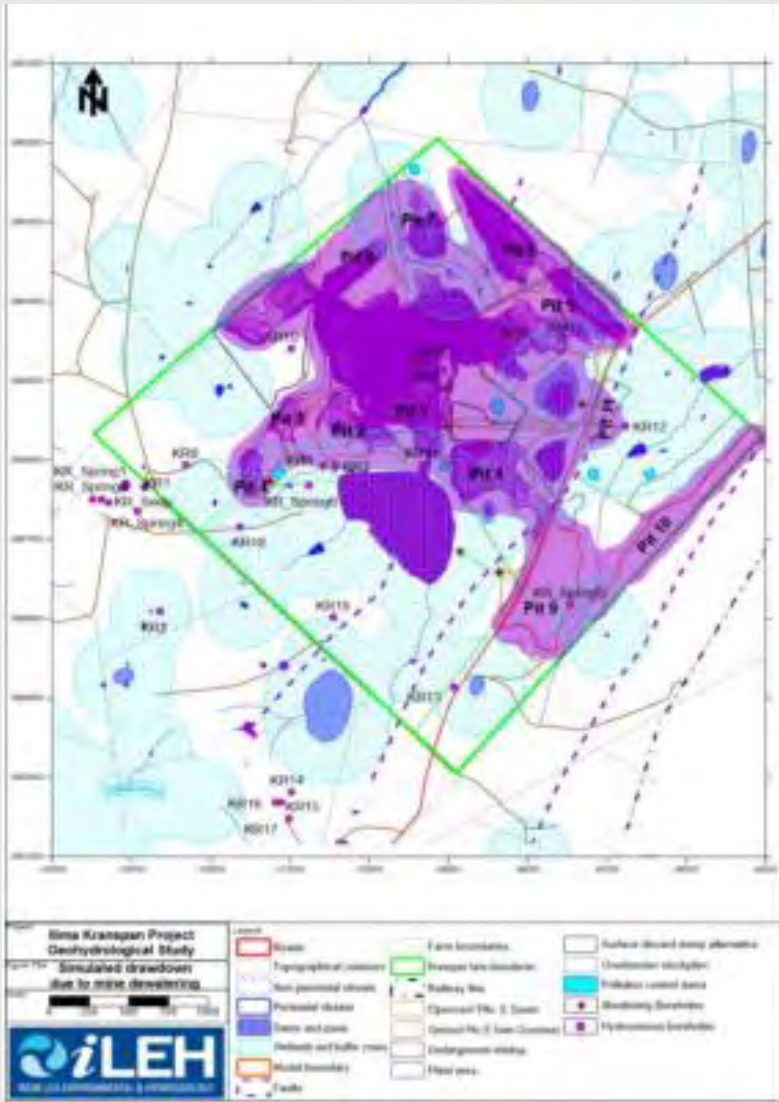
 Scale: 1:35 000
Version: Final
Date: 2019/05/22



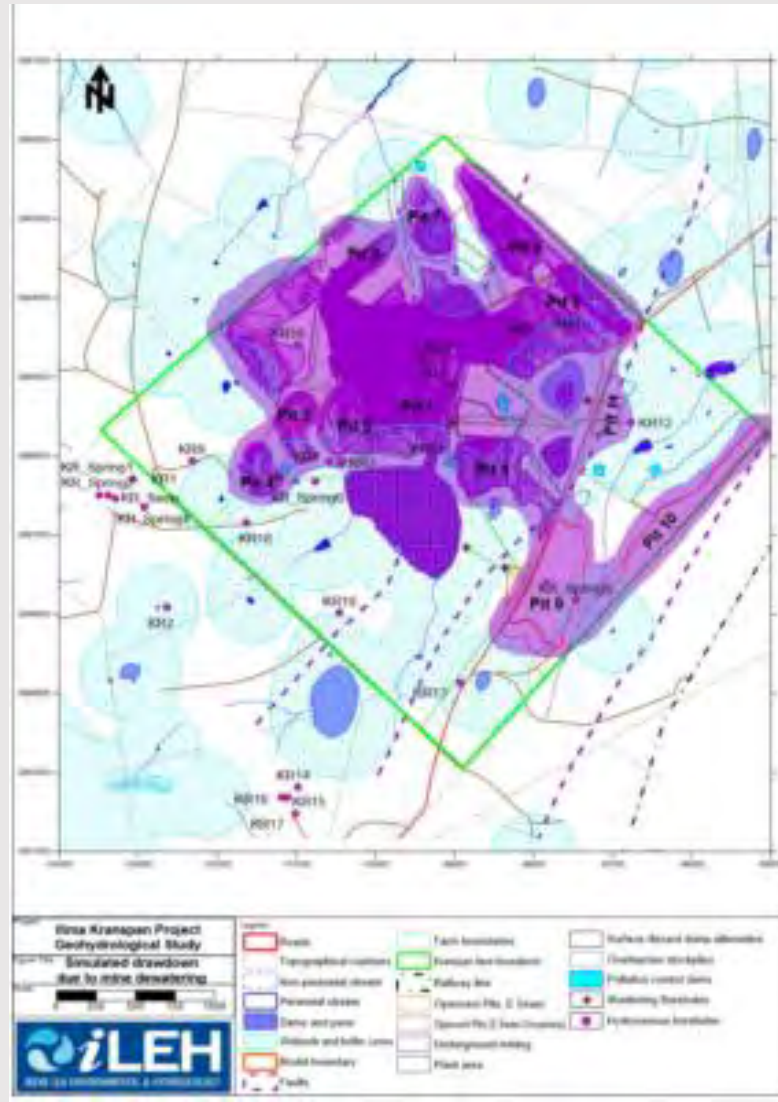
Water Environment Overview

Groundwater


- Two superimposed aquifers - upper weathered aquifer and a fractured Karoo aquifer
- During the hydrocensus, 26 groundwater sites (boreholes and springs) were identified and included 19 boreholes and 7 springs
- The depth to groundwater level varied between a maximum depth of 22.38 m bgl and the surface elevation for the springs where the water table daylights
- The average depth to groundwater in the hydrocensus boreholes is 14,7 m, if the springs and seeps are excluded from the calculation
- Lowering in groundwater levels in the surrounding aquifers
- Most significant lowering in groundwater levels is associated with the northern sections of the mine, where the coal seams are deeper
- The impact of project on groundwater quality was simulated using SO₄ as indicator element.



Extent of the dewatering zone of influence in the weathered aquifer



Extent of the dewatering zone of influence in the fractured rock aquifer



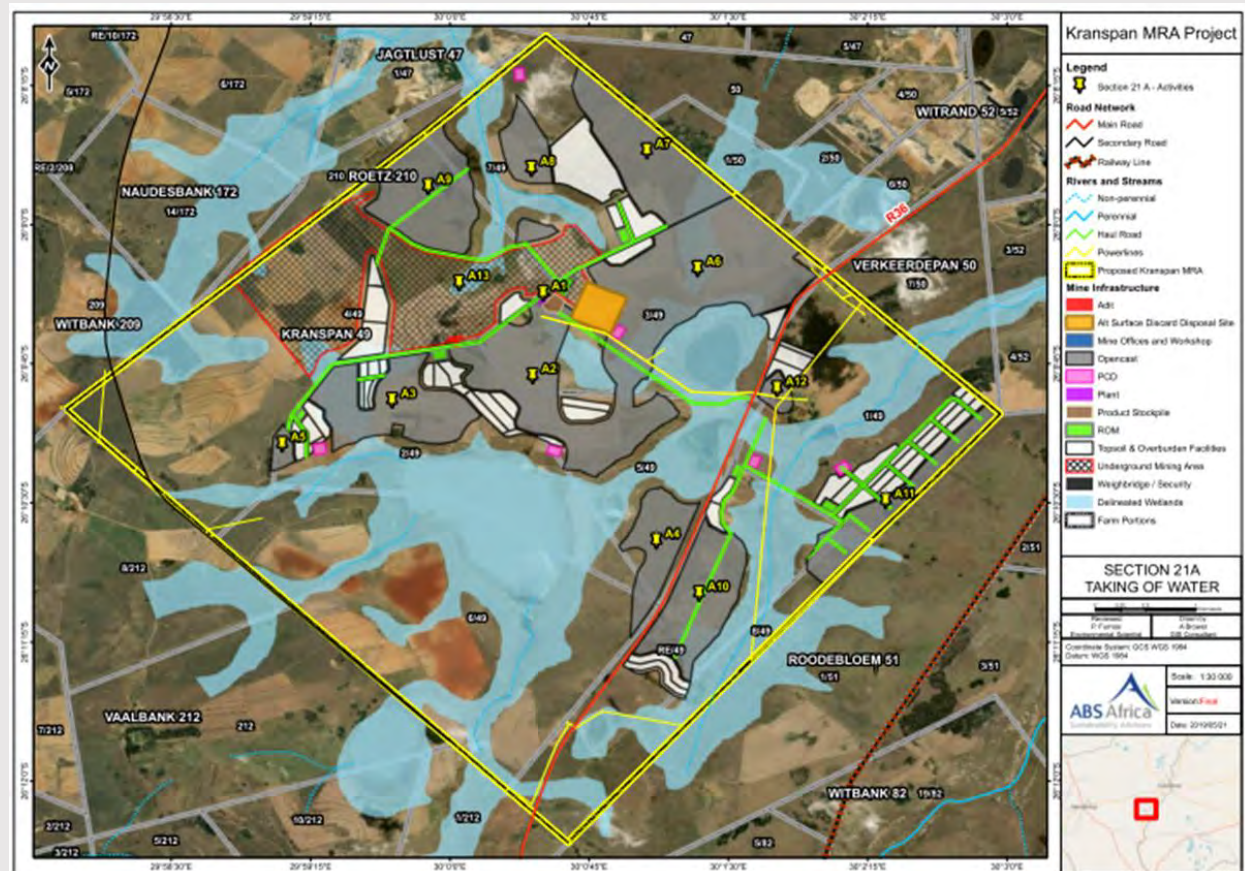
Simulated SO4 plume at the end of the operational phase: weathered aquifer

Simulated SO4 plume at the end of the operational phase: fractured aquifer

Proposed Water Uses

SECTION 21A WATER USES IDENTIFIED FOR THE PROPOSED PROJECT

ACTIVITY	INFRASTRUCTURE
Taking of water	Abstraction BH
Taking of water / dewatering	Opencast Mining



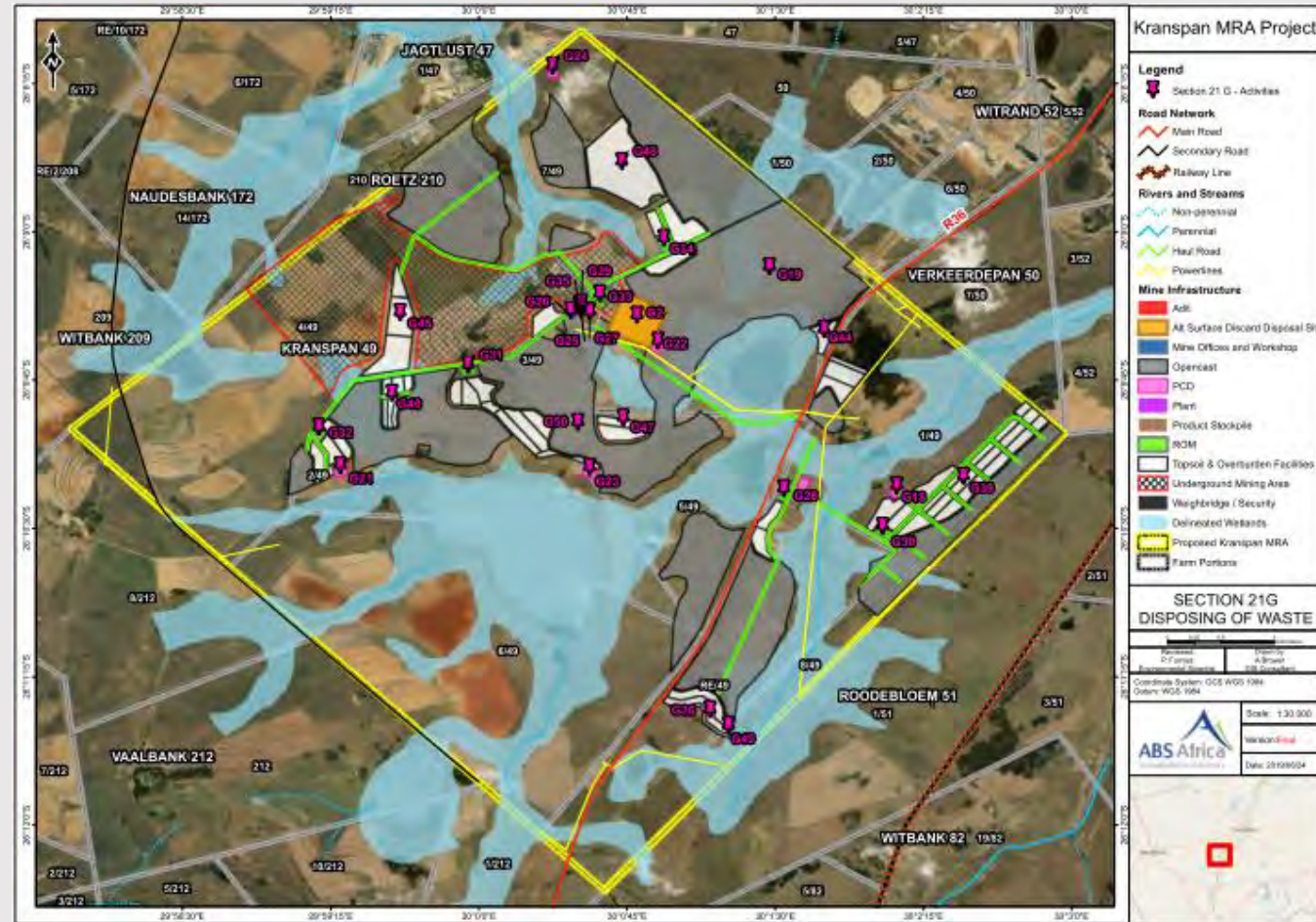
SECTION 21 C&I WATER USES IDENTIFIED FOR THE PROPOSED PROJECT

ACTIVITY	INFRASTRUCTURE
Placement of adit within 500 m of a wetland.	Adit
Placement of discard facility within 500 m of a wetland.	Alternative Surface Discard Disposal Site
Placement of haul road within 500 m of a wetland.	Haul Road
Placement of infrastructure within 500 m of a wetland.	Mine Offices and Workshop
Proposed surface mining area (open pits) within 500 m of a wetland	Opencast Mining
Proposed plant within 500 m of a wetland.	Plant
Product stockpiles will be placed within 500 m of a wetland.	Product Stockpile
Proposed ROM stockpile within 500 m of a wetland.	ROM
Proposed Sewage treatment plant within 500 m of a wetland.	Sewage Treatment Plant
Proposed topsoil & overburden facilities are within 500 m of a wetland.	Topsoil & Overburden Facilities
Underground mining within 500 m of a wetland.	Underground Mining Area
Weighbridge will be placed within 500 m of a wetland.	Weighbridge / Security
Slurry Curing Facility will be placed within 500 m of a wetland.	Slurry Curing Facility
PCD will be placed within 500 m of a wetland.	PCD



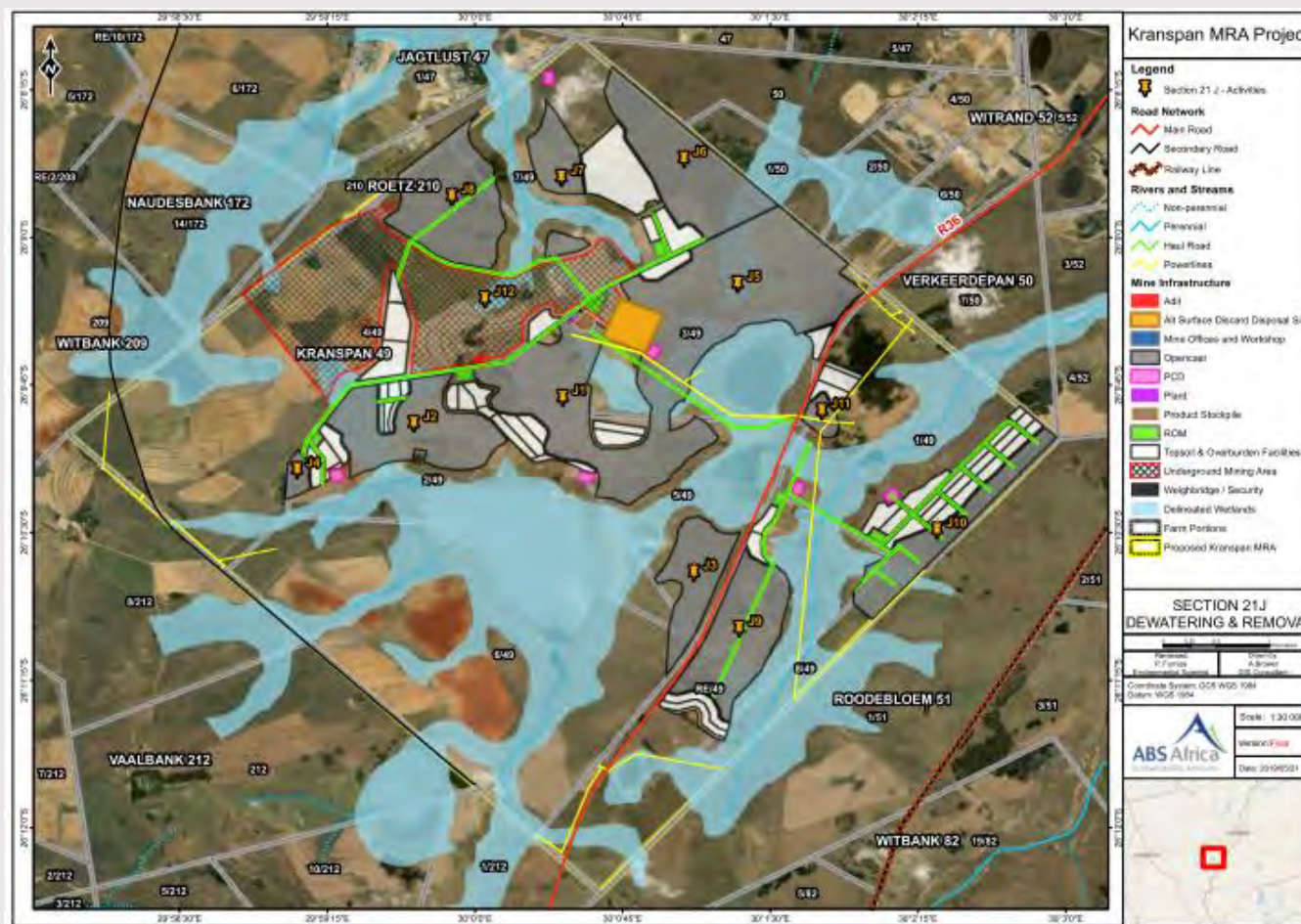
SECTION 21G WATER USES IDENTIFIED FOR THE PROPOSED PROJECT

ACTIVITIES	INFRASTRUCTURE
Disposing of waste in a manner which may impact on a water resource	Adit
	Alternative Surface
	Discard Disposal Site
	PCD
	In Pit Discard - Pit 5
	Plant
	Raw Coal Stockpile
	Product Stockpile
	ROM
	Slurry Curing Facility
	Sewage Treatment Plant
	Topsoil & Overburden Facilities
	Site dust Suppression



SECTION 21J WATER USES IDENTIFIED FOR THE PROPOSED PROJECT

ACTIVITY	INFRA-STRUCTURE
The dewatering process associated with the continuation of mining activities (surface)	Opencast Mining
The dewatering process associated with the continuation of mining activities (underground)	Underground Mining Area



GN 704 Exemptions

GN704 REGULATION	APPLICABILITY TO IWULA	MOTIVATION
<p>4 (a) locate or place any residue deposit, dam, reservoir, together with any associated structure or any other facility within the 1:100 year flood-line or within a horizontal distance of 100 metres from any watercourse or estuary, borehole or well, excluding boreholes or wells drilled specifically to monitor the pollution of groundwater, or on water-logged ground, or on ground likely to become water-logged, undermined, unstable or cracked</p>	<p>The PCD will be constructed within a horizontal distance of 100m of a wetland.</p> <p>Topsoil and overburden facilities may be placed within 100m of a wetland.</p> <p>Haul road placed within 100m of a wetland.</p> <p>A section of the proposed location for the surface discard disposal (if it is needed) may be placed within 100m of a wetland.</p>	<p>Several alternatives and layout options were considered to place infrastructure outside of buffer zones for sensitive areas.</p> <p>Mitigation measures have been proposed to reduce impacts to water resources.</p> <p>The specialist assessments indicated that with mitigation measures adequately implemented the impact to water resources will be reduced.</p> <p>All wetlands associated with the project area were assessed to have a PES of C – moderately modified.</p> <p>A wetland offset mitigation plan will be developed where required.</p>
<p>4 (b) except in relation to a matter contemplated in regulation 10, carry on any underground or opencast mining, prospecting or any other operation or activity under or within the 1:50 year flood-line or within a horizontal distance of 100 metres from any watercourse or estuary, whichever is the greatest;</p>	<p>Opencast and underground mining will take place within 100m from a wetland.</p>	<p>Several options were considered to avoid mining within the buffer zone. The specialist assessments indicated that with mitigation measures adequately implemented the impact will be reduced to an acceptable level.</p> <p>The footprint area has been minimised as far as Possible.</p> <p>A wetland offset mitigation plan will be developed where required.</p>
<p>4 (c) No person in control of a mine or activity may place or dispose of any residue or substance which causes or is likely to cause pollution of a water resource, in the workings of any underground or opencast mine excavation, prospecting diggings, pit or any other excavation</p>	<p>Discard will be placed back in to the pit (pit 5 only) as part of mining operations.</p>	<p>Placing the discard material back into the pit is consistent with the waste management hierarchy in that it will reduce the extent to which this material will need to be stockpiled on surface.</p> <p>In-pit discard disposal in Pit 5 has been modelled in the geohydrological report to be an acceptable option.</p> <p>The cost and environmental impacts associated with land sterilisation and managing clean and dirty water management around a surface discard stockpile will be reduced.</p>
<p>5 No person in control of a mine or activity may use any residue or substance which causes or is likely to cause pollution of a water resource for the construction of any dam or other impoundment or any embankment, road or railway, or for any other purpose which is likely to cause pollution of a water resource.</p>	<p>If the technical specifications of the waste material onsite are suitable, the Applicant may make use of this material for the construction of roads and and other structures.</p>	<p>The reuse of this material is consistent with the waste management hierarchy.</p> <p>Utilising onsite material will reduce the extent to which material will need to be imported. This would result in a reduced environmental impact in terms of transportation of material from elsewhere a reduced requirement for new borrow material.</p>

IWULA Process Overview

- As per Government Notice
- e-WULAAS
- Specialist / technical water studies (2019)
 - Hydrology study
 - Geohydrology study
 - Geochemical characterisation (overburden and discard)
 - Soils and hydrogeology
 - Surface water ecosystems
 - Stormwater Management Plan
 - Water Balance Report
 - EIR/EMPr (2019) and specialist studies (2019)
- Public Participation
 - Currently underway as part of the draft EIA / EMPr



Risk Analysis

- Results

Risk Analysis

Overburden Stockpile

- Pre-mitigation environmental risk- **Medium-Low**, mitigation –**low**
- Low potential for acid generation
- Short duration, dirty stormwater runoff containment, within dewatering cone of depression

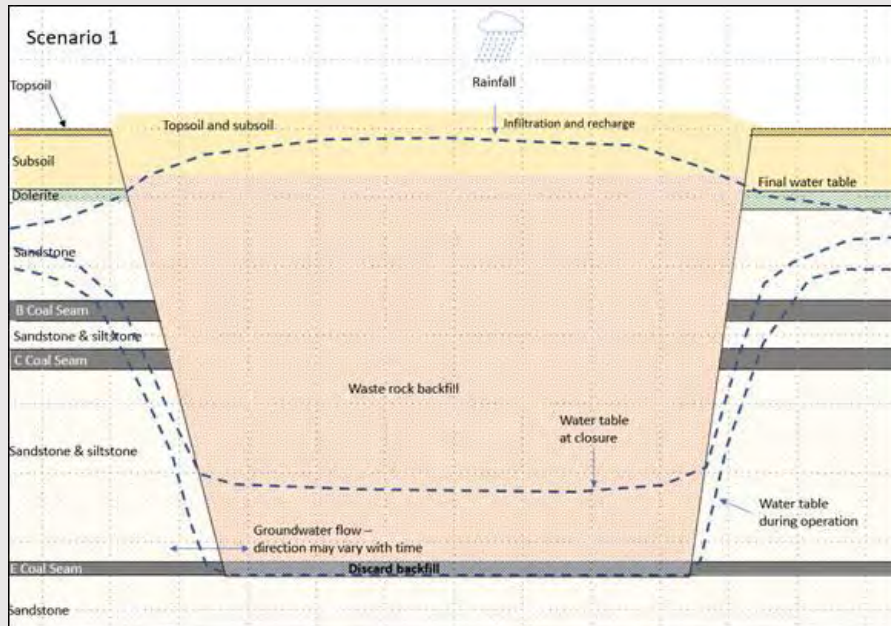
In-pit disposal

- Pre-mitigation environmental risk associated with the in-pit disposal of discard is assessed to be **Medium-High**
- May be acid generating
- Mitigation restricting in-pit disposal (pit 5) and below water table (limit oxidation)
- With the mitigation measures implemented, the post-mitigation impact is **Low-Medium**

Surface Discard facility

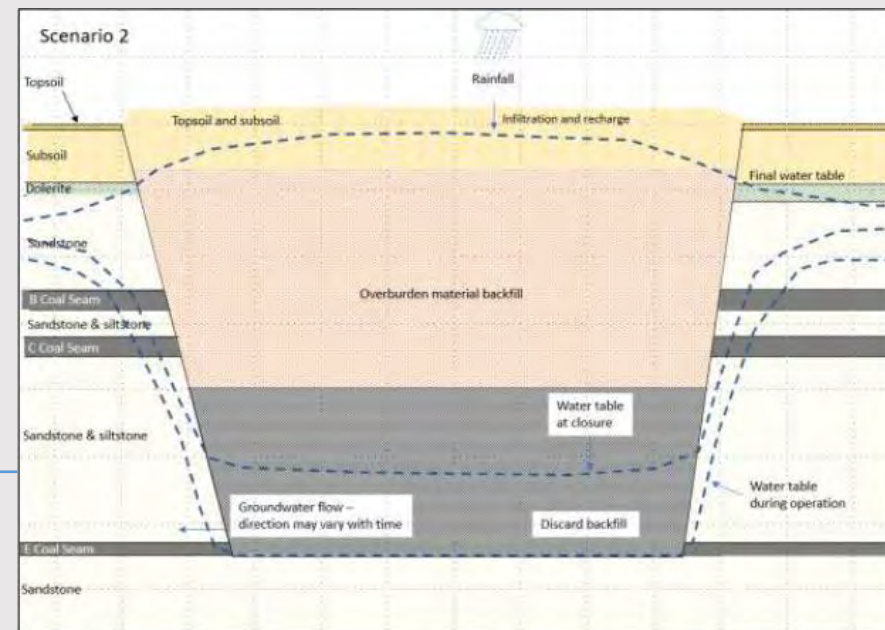
- Position of the facility has been selected to ensure that it does not overly the geological faults
- Avoid other sensitive areas
- The pre-mitigation environmental risk associated with the possible surface discard facility is assessed to be **Medium-High**
- Modelling of the possible surface discard facility with and without a Class C liner
- With the mitigation measures implemented, the post-mitigation impact is **Low-Medium**

In-pit disposal



- Discard will fill the pit to below the level of the top of the E seam
- Flooded by the end of the operational phase

- Discard will extend above the level of the E seam
- Flooded 30 to 50 years after cessation of mining



Geochemical Model Results

- Backfilling of discard up to the level of the E coal seam, followed by flooding of the pit by the end of the LOM: model predicts that the leachate quality will be acceptable (neutral pH, low sulphate and low metal concentrations)
- Backfilling of discard above the level of the E coal seam results in poorer leachate quality (low pH, high sulphate and high metal concentrations) for a period of about 30 years, after which quality begins to improve to background levels
- The surface discard facility is shown to have poor quality leachate with sulphate concentrations of 2500 mg/l and upwards after 25 years. This is a positive motivation for the in-pit disposal. The model results also show the importance of lining the surface discard facility and for capping of this facility on closure



Way Forward and Closure

Thank you