



















# Lanxess Chrome Mine S102 EMP Amendment

## Land Tenure

### Legend

-  Lanxess Mining Right Area
-  Opencast Project Area
- Underground Project Area**
-  Amplats Option Area
-  Kroondal Area
-  Wonderkop Area
-  Other Town
-  Power Line
-  Arterial / National Route
-  Main Road
-  Minor Road
-  Track
-  Railway Line
-  Non-Perennial Stream
-  Dam Wall
-  Dam / Lake
-  Farm Boundary
- Affected Farm Portions**
-  Directly Affected
-  Indirectly Affected



• Sustainability • Service • Positive Change • Professionalism • Future Focused • Integrity

Projection: Transverse Mercator      Ref #: scm.LAN3111.201504.069  
 Datum: WGS 1984                              Revision Number: 1  
 Central Meridian: 27°E                        Date: 16/04/2015

