



AREA: <b>NKOWANKOWA-B</b>	PROJECT NUMBER:
FEEDER: <b>LTB</b>	ITEM OF:
SUPPLY TO: <b>JULESBURG</b>	
ESKOM REPRESENTATIVE: <b>V-DINGISWAYO</b>	TEL: <b>076 565 8611</b>
<del>*DISTRIBUTION/*TRANSMISSION</del>	FAX:

**WAYLEAVE CONTRACT  
POWERLINE AND/OR CABLE AND ASSOCIATED INFRASTRUCTURE**

**1. GENERAL**

**1.1 Identification of parties:**

1.1.1 Contractor means any entity appointed as an independent contractor to execute works on the Property in the exercise of the Rights.

1.1.2 Eskom means Eskom Holdings SOC Ltd, a public company with registration number 2002/015527/30 with its head office at Megawatt Park, 2 Maxwell Drive, Sunninghill, Sandton.

1.1.3 Lessee means the holder of a lease registered against the title deed of the Property and is .....  
 , a company / close corporation / trust / partnership / natural person /  
 Government department / tribal authority of  
 .....  
 , herein represented by ..... who  
 through signature here below, warrants his or her authority to sign on behalf  
 of the Lessee.

1.1.4 Owner means *Nkomo Traditional Council*  
 company / close corporation / trust / partnership / natural person /  
 Government department / tribal authority of  
 .....  
 , herein represented by *Mohlaba Charles*,  
 who through signature here below, warrants his or her authority to sign on  
 behalf of the Owner.

1.1.5 Property means:  
*REMAINDER OF FARM MOHLABAS LOCATION*  
 .....  
*567 LT* ..... *T.115419/1999* .....  
 held by virtue of Title Deed/s number/s ..... extent *10445,3937 H*

*RCA*

1.1.6 Usufructuary means ..... ,  
 a company / close corporation / trust / partnership / natural person /  
 Government department / tribal authority of  
 .....  
 , herein represented by .....  
 , who through signature here below, warrants his or her authority to sign on  
 behalf of the Usufructuary.

2. THE RIGHTS

X

2.1 The Owner grants, generally, an irrevocable right (herein the "Rights"), in perpetuity and free of charge, to Eskom and over the Property, for the distribution and transmission of electricity and related purposes, substantially along the route indicated by letters ~~SEE SKETCH~~ on the attached sketch plan, comprising an area <sup>9.11m</sup>..... meters on either side of the centre line of the Goods, once they are built (the "Wayleave Area"), and the Rights include those set out in paragraph 2 hereof.

2.2 To the extent necessary to give effect hereto, the Owner's spouse, Lessee and/or Usufructuary agrees to the granting of the Rights by signing below.

2.3 The Rights, specifically, include the rights to:

2.3.1 convey electricity and telecommunication across the Property;

2.3.2 erect structures, conductors, cables, appliances and, without limitation, everything else as may be necessary or convenient in exercising the Rights (herein referred to as the "Goods") and the Owner agrees that structure-supporting mechanisms may reasonably extend beyond the Wayleave Area where it is necessary to safely secure the Goods;

2.3.3 enter and be upon the Property at any time in order to construct, erect, operate, use, maintain, repair, re-erect, alter or inspect the Goods or in order to gain access to any adjacent property in the exercise of rights similar to the Rights;

2.3.4 have these Goods remain on the Property for so long as either Eskom or the Owner requires them to;

2.3.5 extend the Goods to other customers, suppliers or contracting parties of Eskom, over the Property;

2.3.6 use existing roads and gates giving access to and running across the Property and to erect in any fence such gates as may be necessary or convenient to gain access to or exit from the Property and the Goods or in order to gain access to any adjacent property in the exercise of rights similar to the Rights;

2.3.7 remove any material or structures, and cut or trim any tree, bush or grass within the Wayleave Area or to the extent necessary where the Goods extends beyond the Wayleave Area, in order to comply with the restrictions referred to in paragraph 3.2 hereof;

2.3.8 every ancillary right necessary or convenient for the proper exercise of the Rights granted to Eskom; and

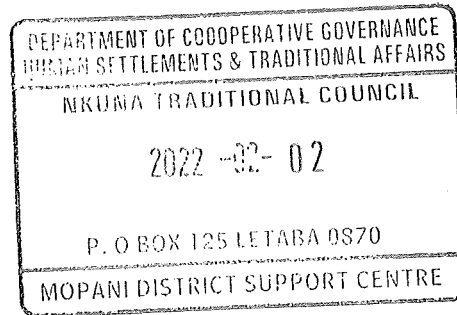
X

RCM

- 3.3 The Owner must bring the existence of this wayleave contract to the attention of any purchaser or other transferee of the Property (or of any portion of the Property) before the Property (or any portion thereof) is sold and/or transferred to such purchaser or transferee, or if the Owner grants any further rights in or to the Property to any other third party, to such third Party.
- 3.4 The Owner must inform Eskom in writing if it is going to sell the Property.
- 3.5 The Owner's attention is drawn to the provisions of section 10.17.1 of the regulations promulgated in terms of the Explosives Act 26 of 1956, which prescribes that when blasting is to be done within 500 (five hundred) metres of any electricity infrastructure, written confirmation must first be obtained from Eskom concerning the protection of electricity infrastructure.

X Signed at Nkuna T/C on 02 02 2022.

X [Signature]  
The Owner



Witnesses:

- X 1. [Signature]
- 2. [Signature]

Signed at \_\_\_\_\_ on \_\_\_\_\_.

\_\_\_\_\_  
Spouse of the Owner if married in community of property

Witnesses:

- 1. \_\_\_\_\_
- 2. \_\_\_\_\_

RCW

- 2.3.9 At Eskom's election, have this wayleave registered as a servitude against the title deed of the Property.
- 2.4 The Rights will apply to all electricity infrastructure on the Property and the area which such infrastructure covers will be deemed to be included in the Wayleave Area and/or Restricted Area. It is agreed that the Owner herewith grants permission for all electricity infrastructure on the Property to remain on the Property.
- 2.5 Any expenses to be incurred, which are necessitated by a change to or removal of the Goods in the Wayleave Area required by the Owner, are for the Owner's account and must be paid for by the Owner in advance. Eskom will effect such changes or removals after receipt of such payment, if such changes or removal are technically possible.
- 2.6 The Contractor may exercise any of the Rights.
- 2.7 Eskom may:
- 2.7.1 let any portion of the Goods to any third party on such conditions as Eskom may deem fit;
- 2.7.2 cede all or any of the Rights granted in terms of this Wayleave to any third party.

### 3. THE OBLIGATIONS

- 3.1 Eskom must:
- 3.1.1 ensure that any of Eskom's gates that it had used is closed after use;
- 3.1.2 pay reasonable compensation for intentional damage or damage caused through a negligent act or omission, caused by Eskom, its employees or agents in pursuit of the Rights, save where Eskom is acting in accordance with sub-clause 2.3.7 of this document; and
- 3.1.3 where a Contractor exercises the Rights, ensure that the Contractor complies with the obligations contained in this sub-clause 3.1.1.
- 3.2 The Owner must ensure that no:
- 3.2.1 building or structure is erected or installed above or below the surface of the ground within the Wayleave Area and no tree or bush is planted within the Wayleave Area or within .....*9m*..... metres from any structure-supporting mechanism (the "Restricted Area");
- 3.2.2 tree, which could grow to a height in excess of the horizontal distance of that tree from the nearest conductor of any power line is planted or allowed to continue growing, regardless if it is outside of the Wayleave or Restricted Area;
- 3.2.3 material which may in the opinion of Eskom endanger any electricity infrastructure is placed within the Wayleave or Restricted Area.

X

X

RCM

Signed at \_\_\_\_\_ on \_\_\_\_\_.

\_\_\_\_\_  
The Usufructuary

Witnesses:

1. \_\_\_\_\_

2. \_\_\_\_\_

Signed at \_\_\_\_\_ on \_\_\_\_\_.

\_\_\_\_\_  
The Lessee

Witnesses:

1. \_\_\_\_\_

2. \_\_\_\_\_

Signed at \_\_\_\_\_ on \_\_\_\_\_.

\_\_\_\_\_  
Eskom Holdings SOC Limited

Witnesses:

1. \_\_\_\_\_

2. \_\_\_\_\_



Any personal information obtained from this search will only be used as per the Terms and Conditions agreed to and in accordance with applicable data protection laws including the Protection of Personal Information Act, 2013 (POPI), and shall not be used for marketing purposes.

SEARCH CRITERIA			
Search Date	2022/01/21 08:41	Farm Name	MOHLABAS LOCATION
Reference	-	Registration Division	LT
Report Print Date	2022/02/02 07:58	Farm Number	567
Deeds Office	Limpopo	Portion Number	0


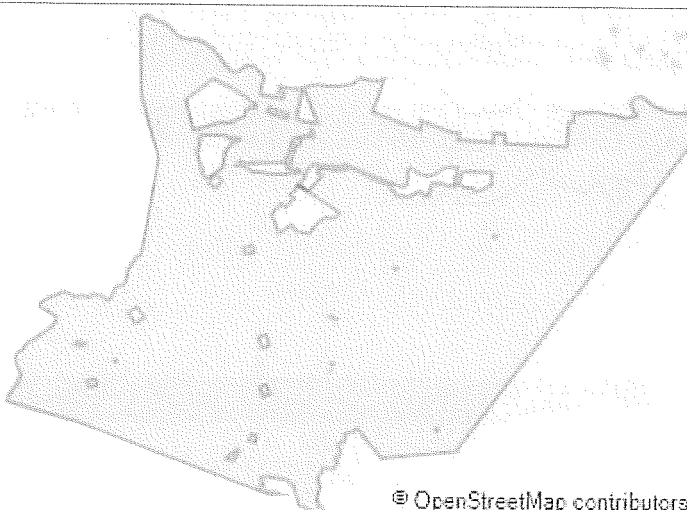
REGISTERED PROPERTY DETAILS			
Property Type	FARM	Diagram Deed Number	DB381/1923
Farm Number	567	Registered Size	10445.3937H
Portion Number	0	Municipality	GREATER TZANEEN LOCAL MUNICIPALITY
Farm Name	MOHLABAS LOCATION	Province	LIMPOPO
Registration Division	LT	Coordinates (Lat/Long)	-23.909739 / 30.276609
Deed Office	LIMPOPO		

OWNER INFORMATION (2)			
NATIONAL GOVERNMENT OF THE REPUBLIC OF SOUTH AFR			Owner 1 of 2
Person Type	COMPANY	Title Deed	T39219/1947PTA
Name	NATIONAL GOVERNMENT OF THE REPUBLIC OF SOUTH AFR	Purchase Date	-
Registration Number	-	Purchase Price (R)	-
Share (%)	-	Registration Date	1947/12/11
NATIONAL GOVERNMENT OF THE REPUBLIC OF SOUTH AFR			Owner 2 of 2
Person Type	COMPANY	Title Deed	T115419/1999PTA
Name	NATIONAL GOVERNMENT OF THE REPUBLIC OF SOUTH AFR	Purchase Date	-
Registration Number	-	Purchase Price (R)	-
Share (%)	-	Registration Date	-

**DISCLAIMER**

This report contains information provided to LNRM by content providers and LNRM cannot control the accuracy of the data nor the timely accessibility. LNRM will not be held liable for any claims based on reliance of the search information provided. This report is subject to the terms and conditions of LexisNexis Risk Management Agreement. LexisNexis Risk Management (Pty) Ltd is a registered credit bureau (NCRCB26).

**MAPS**

Satellite	Street
	

**PROPERTY INFORMATION**  
 No property information to display

**BONDS AND OTHER DOCUMENTS (9)**

#	Document Number	Institution	Amount (R)
1	I-17967/2000LGPTA	-	-
2	I-12922/2012CPTA	-	-
3	I-3084/1994LG-940207PTA	-	-
4	K17/2017S	-	-
5	K2243/2008SPTA	-	-
6	K4753/1999RMPTA	RED RIVER EXPLORATION & MINING PTY LTD	-
7	K4752/1999RMPTA	NATIONAL GOVERNMENT OF THE REPUBLIC OF SOUTH AFR	-
8	CONVERTED FROM PTA	-	-
9	LT,567	-	-

**PROPERTY HISTORY (1)**

#	Document	Amount (R)	Holder
1	T39219/1947PTA	-	GOVERNMENT OF GAZANKULU

**DISCLAIMER**  
 This report contains information provided to LNRM by content providers and LNRM cannot control the accuracy of the data nor the timely accessibility. LNRM will not be held liable for any claims based on reliance of the search information provided. This report is subject to the terms and conditions of LexisNexis Risk Management Agreement. LexisNexis Risk Management (Pty) Ltd is a registered credit bureau (NCRCB26).



**AMENITIES (5)**

#	Name	Type	Distance (m)
1	MAGOZA SECONDARY	EDUCATION	938
2	DAN HIGHER PRIMARY	EDUCATION	944
3	NWAXINDZHELE PRIMARY	EDUCATION	967
4	MAVUMBHA COMBINED PRIMARY	EDUCATION	1 062
5	BANANA PRIMARY	EDUCATION	1 217

**SUBURB TRENDS**

The Suburb Trend graphs show the average price and total volume of sales in the suburb.

**DISCLAIMER**

This report contains information provided to LNRM by content providers and LNRM cannot control the accuracy of the data nor the timely accessibility. LNRM will not be held liable for any claims based on reliance of the search information provided. This report is subject to the terms and conditions of LexisNexis Risk Management Agreement. LexisNexis Risk Management (Pty) Ltd is a registered credit bureau (NCRCB26).



RED LINES INDICATES PROPOSED POWERLINE ROUTE



DEPARTMENT OF COOPERATIVE GOVERNANCE  
 SETTLEMENTS & TRADITIONAL AFFAIRS  
**Eskom**  
 Distribution  
 Wayleave  
 Limpopo Operating Unit  
 Registered Owner: [Signature] Eskom:  
 Witness: [Signature] Witness: 0970  
 Witness: [Signature] Witness: 2  
 P. O. BOX 125  
 DISTRICT SUPPORT CENTRE

Property description:  
REMAINDER OF  
MOHLABAS LOCATION 567 LT

Disclaimer  
Geographic Information eMaplets  
are not responsible for any errors  
in external datasets displayed  
on this map.

Project No: Letaba Julesburg Loadshifting  
Date: January 2022  
Portion of map no: 2330 CD S  
Scale: 1:10 000

