



### APPLICATION FORM J

## KWAZULU-NATAL AMAFA AND RESEARCH INSTITUTE

THE KZN PROVINCIAL HERITAGE  
RESOURCES AUTHORITY

Ref/Amafa ID: Sahrhis : 15146
File Ref: DC25 / 0004 / 2020
EIA no: KZN/EIA / 0001344 / 2020
Date Received:
Filter Com Recommendation:
Comment date:

### APPLICATION IN TERMS OF THE SECTION 41 OF THE KWAZULU-NATAL AMAFA AND RESEARCH INSTITUTE ACT (5/2018) AND THE NATIONAL HERITAGE RESOURCES ACT (SECTION 38) FOR COMMENT ON THE PROPOSED DEVELOPMENT OF A SITE

PLEASE NOTE IT IS AN OFFENCE IN TERMS OF THE KWAZULU-NATAL HERITAGE ACT, 2008 TO MAKE ANY FALSE STATEMENT OR FAIL TO PROVIDE REQUIRED INFORMATION IN THIS APPLICATION (Detach and Consult the attached guidelines before completing this form) THE ONUS IS ON THE APPLICANT TO ENSURE THAT THE CURRENT APPLICATION FORM IS USED. APPLICATIONS ON NON-COMPLIANT FORMS WILL NOT BE PROCESSED

**ALL APPLICATION FORMS, DEVELOPMENT PROPOSALS, PHOTOGRAPHS, MOTIVATION, AND PROOF OF PAYMENT ARE TO BE UPLOADED TO THE SAHRIS SYSTEM ([www.sahra.org.za](http://www.sahra.org.za)). A hard copy must also be delivered to 195 Langalibalele Street, Pietermaritzburg, 3201 OR posted to Box 2685, Pietermaritzburg, 3200. In the case of a failure of the sahris system the application can be emailed to [archaeology@amafapmb.co.za](mailto:archaeology@amafapmb.co.za) and [bernadetp@amafapmb.co.za](mailto:bernadetp@amafapmb.co.za).**

#### A. DEVELOPMENT DETAILS

1. PROJECT TITLE: Proposed Chrome Tanning Salts Production Facility for  
Brother CISA, Newcastle, KZN

2. PROJECT DESCRIPTION:

Brother CISA produces sodium dichromate (SDC) and various related chrome chemicals and byproducts. It is intended to establish an inorganic and an organic process producing 50 000 t/a and 30 000 t/a each respectively, as well as synthetic vitamin K at 2 000 t/a. The Brother CISA facility is located in Newcastle, Amajuba DM, KZN

3. EXTENT OF THE SITE: 165.043 m<sup>2</sup> 16.5 ha

EXTENT OF THE DEVELOPMENT AREA (m<sup>2</sup>): 36 713 m<sup>2</sup>

**GPS CO-ORDINATES: (Decimal format only)**

SOUTH: -27.779771 EAST: 29.978640

1:50 000 SHEET no: ~~2729 DD~~ 2729 DD 5

2729 DD


<b>B. PROPERTY DESCRIPTION:</b>	
Name of property: Erf 13661 / 3	Title Deed No. T41370 / 2018
Erf/Lot/Farm No: 13661	GPS Co-ordinates -27.779771 29.978640
Street Address: Newcastle Chemical Park, Karbochem Road,	
Local Municipality Newcastle	District Municipality Amajuba
Traditional Authority Area	
Current zoning Industrial	Present use Industrial

<b>C. DEVELOPMENT TYPE:</b>					
<b>1. DECISION REQUIRED IN TERMS OF SECTION s41(1) (tick the appropriate box/boxes)</b>					
Linear Development/Barrier exceeding 300m in length e.g. road, pipe/power line, trench, canal or wall	<input type="checkbox"/>				
Other similar form of linear development/barrier exceeding 300m in length	<input type="checkbox"/>				
Construction of a bridge or similar structure exceeding 50m in length	<input type="checkbox"/>				
Any development exceeding 5 000m <sup>2</sup> in extent or any other category of development provided for in regulations	<input type="checkbox"/>				
Any other activity which would change the character of an area of land or water exceeding 10 000m <sup>2</sup> in extent	<input type="checkbox"/>				
Any development involving three or more existing erven or sub-divisions thereof	<input type="checkbox"/>				
Any other activity involving three or more existing erven or sub-divisions thereof	<input type="checkbox"/>				
Any development or other activity involving three or more existing erven or sub-divisions thereof which have been consolidated within the past 5 years	<input type="checkbox"/>				
Any development or other activity the costs of which will exceed a sum set out in the regulations	<input type="checkbox"/>				
Re-zoning of a site exceeding 10 000m <sup>2</sup>	<input type="checkbox"/>				
<b>2. DEVELOPMENTS THAT TRIGGER OTHER LEGISLATION (NEMA, ENVIRONMENTAL CONSERVATION ACT, MINERALS ACT, ETC)</b>					
<b>RESPONSE REQUIRED IN TERMS OF s41(8) (tick the appropriate box/boxes)</b>					
BID	<input type="checkbox"/>	BAR	<input checked="" type="checkbox"/>	EIA	<input type="checkbox"/>
EMP	<input type="checkbox"/>	WULA	<input type="checkbox"/>	MPRDA	<input type="checkbox"/>
OTHER (describe)	<input type="checkbox"/>				

<b>D. IMPACT ON HERITAGE RESOURCES:</b>	
To your knowledge would the Development impact on any known heritage resources protected in terms of the KZN Amafa and Research Institute Act (5/2018), or is the development located in the vicinity of any of the above? If yes, the Heritage Practitioner must create a site on sahris pinpointing the position of the heritage resource/s discovered. (tick the appropriate box/boxes below)	
s37 - Structures or part thereof that can reasonably be expected to be over 60 years of age	<input type="checkbox"/>
s38 - Graves of victims of conflict,	<input type="checkbox"/>
s39 - Informal and private burial grounds (traditional graves or graves outside of a formal cemetery e.g. a farm cemetery that are over 60 years of age).	<input type="checkbox"/>

s40 - Battlefield sites , archaeological sites, rock art sites, palaeontological sites, historic fortifications, ruins over 100 years old, meteorite or meteorite impact sites and any objects or ecofacts associated therewith	
s42 - Protected areas (is the site within a known protected area?)	
s43 - Specially protected heritage resources are listed in Schedule of Heritage Resources	
s44 - Heritage Landmarks including the site on which they are situated	
s45 - Provincial Landmarks and the site on which they are situated (state owned)	
s46 - Graves of members of the Royal Family listed in Schedule of Heritage Resources	
s47 - Battlefield site, public monument or memorial listed in the Schedule of Heritage Resources and any public monument defined in the NHRA and protected in terms of Section 37 of the NHRA, & Section 47 of the KZN Amafa and Research Institute Act (5/2018)	
s49 - Artefacts, or collections thereof on which Heritage Object status has been conferred	


### E. CONTACT DETAILS

<b>1. APPLICANT'S DETAILS (OWNER OF PROPERTY)</b>	
NAME <u>Brother CISA (PTY) Ltd</u>	
POSTAL ADDRESS <u>Private bag X6600, Newcastle</u>	
	POST CODE <u>2940</u>
TEL <u>034 370 7005</u>	FAX/EMAIL <u>jacque.hunlun@brothercisa.com</u>
DECLARATION BY OWNER	
I, <u>Jacque Hunlun</u>	
(full names of owner/person authorized to sign on behalf of the owner)	
undertake strictly to observe the terms, conditions, restrictions, by-laws and directions under which the KZN Amafa and Research Institute may issue the comment to me.)	
Signature 	
Place <u>Newcastle</u>	Date <u>12/10/2020</u>


### 2. DELEGATED AUTHORITY (The name of the person authorized to act on behalf the applicant where the owner is a company, trust, or institution – Power or Attorney/proof of authorization to be attached)

NAME <u>Jacque Hunlun</u>	
TEL <u>0343707005</u>	FAX/EMAIL <u>jacque-hunlun@brothercisa.com</u>

### 3. DEVELOPER'S DETAILS

NAME(Company/Institution/Individual) <u>Brother CISA (PTY) Ltd</u>	
POSTAL ADDRESS <u>Private bag X6600, Newcastle</u>	
	POST CODE <u>2940</u>
TEL <u>034 370 7005</u>	FAX <u>034 315 1976</u>
CELL <u>083 633 1391</u>	EMAIL <u>jacque.hunlun@brothercisa.com</u>
SIGNATURE 	DATE <u>12/10/2020</u>

**4. CONSULTANT'S DETAILS**

NAME(Company/institution/individual) <i>EScience Associates (Pty) Ltd</i>	
POSTAL ADDRESS <i>Po box 2950, Saxonwold</i>	
POST CODE <i>2132</i>	
TEL <i>011 718 6380</i>	FAX <i>0866 924 840</i>
CELL <i>074 570 8051</i>	EMAIL <i>sam@escience.co.za</i>
SIGNATURE 	DATE <i>2020/10/09</i>

**F. SUBMISSION FEE: R800.00 (subject to annual increment on the 1 April)**

The submission fee is payable to the **KZN Amafa and Research Institute** by bank deposit/internet banking (EFT) and proof of payment must be submitted with the application.

**ACCOUNT DETAILS:**

**ABSA BANK: Branch: ULUNDI Bank Code: 630330**  
 Account in the name of **AMAFA AKWAZULU-NATALI**  
 Account No. 40-5935-6024  
 USE SAHRIS ID AS REFERENCE

**G. PUBLIC PARTICIPATION:** (Contact details of Interested and Affected Parties Consulted - written opinion to be attached to form and drawings to be signed by I & A P. See Guidelines)

Name \_\_\_\_\_  
 Telephone \_\_\_\_\_ Fax \_\_\_\_\_

**H. CHECKLIST OF DOCUMENTATION SUBMITTED**

HARD COPY APPLICATION FORM (COMPLETED & SIGNED BY OWNER, DEVELOPER & CONSULTANT)	
APPLICATION FORM UPLOADED TO SAHRIS	✓
MOTIVATION	
SITE PHOTOGRAPHS/CASE IMAGES	✓
1:50 000 MAP & SATELLITE AERIAL VIEW	
KML FILE MAP	✓
SITE PLAN SHOWING ALL FEATURES & HERITAGE RESOURCES	
DEVELOPMENT PLAN SHOWING ALL FEATURES & HERITAGE RESOURCES SUPERIMPOSED THEREON	
PROOF OF PROFESSIONAL ACCREDITATION (e.g. copy of accreditation card/certificate)	
PROOF OF PUBLIC PARTICIPATION	
ENVIRONMENTAL IMPACT ASSESSMENT	✓
HERITAGE IMPACT ASSESSMENT	✓
CONSENT LETTER FROM THE OWNER	
LETTER OF APPOINTMENT OF CONSULTANT	
PROOF OF PAYMENT OF SUBMISSION FEE (EFT/BANK DEP/AMAFA CARD)	