





PROPOSED ESTABLISHMENT OF A WINDFARM AND PV PLANT LOERIESFONTEIN SITE: NORTHERN CAPE PROVINCE BROAD LAND USE CLASSIFICATION

Legend

-  Main Roads
-  Rivers
-  Application Site

Land Use Classification

-  Cultivation
-  Mines
-  Natural/Undeveloped
-  Waterbodies

SOURCE:
NFEPA, 2010
NLC, 2009, EZEMVELO KWAZULU-NATAL WILDLIFE
MAINSTREAM RENEWABLE ENERGY, 2011



SIVEST
ENVIRONMENTAL DIVISION
51 WESSELS ROAD
RIVONIA, 2128
JOHANNESBURG
SOUTH AFRICA
Phone: +27 11 798 0600
Fax: +27 11 803 7272
e-mail: info@sivest.co.za

Project No	Map Ref No	Prepared By	Date
10777	10777A_SC05	LAC/KLS	11/08/2011

"COPYRIGHT IS VESTED IN SIVEST IN TERMS OF THE
COPYRIGHT ACT (ACT 98 OF 1978) AND NO USE OR
REPRODUCTION OR DUPLICATION THEREOF MAY
OCCUR WITHOUT THE WRITTEN CONSENT OF THE
AUTHOR"

THIS MAP HAS BEEN PREPARED UNDER THE
CONTROLS ESTABLISHED BY THE SIVEST QUALITY
MANAGEMENT SYSTEM AND MEETS THE REQUIRE-
MENTS OF THE SETA QUALITY GRADING SYSTEM
THAT IS ISO COMPLIANT

