




Proposed Construction of a Security Village and Associated Infrastructure on Erf 3952 & 3975, Hartswater, Northern Cape Province.



Locality Map:
Security Complex

Legend

-  EscomLines
-  Hartswater Housing Development
-  sa_railway

CLASS

-  R
-  S
-  Erf

Co-ordinates:
Lat: 27° 45' 23.40" S
Long: 24° 48' 04.86" E

DATUM: WGS 84
PROJECTION: GEOGRAPHIC
DATE: APRIL 2018
SCALE: 1:50 000

Prepared by:



Prepared for:



0 800 1 600 3 200
Meters