










Locality Map

Val Grain - Witnek

Witnek construction of 12 poultry houses on Portion 9 of the farm Witnek 581 IR situated near Val within Lekwa Local Municipality area.

Scale 1 : 50 000

Legend

-  2.4m Electric Fence
-  Ablution
-  House
-  Office
-  Power Line
-  Silo
-  Truck Road
-  Water Line
-  Water Tank

Donnelly

R547

R547 leading to Embalehle South

26°44'48.05"S ; 28°54'45.23"E

R547 leading to R23 Crossroad

R547

Google Earth

Image © 2023 Maxar Technologies

6 km

